

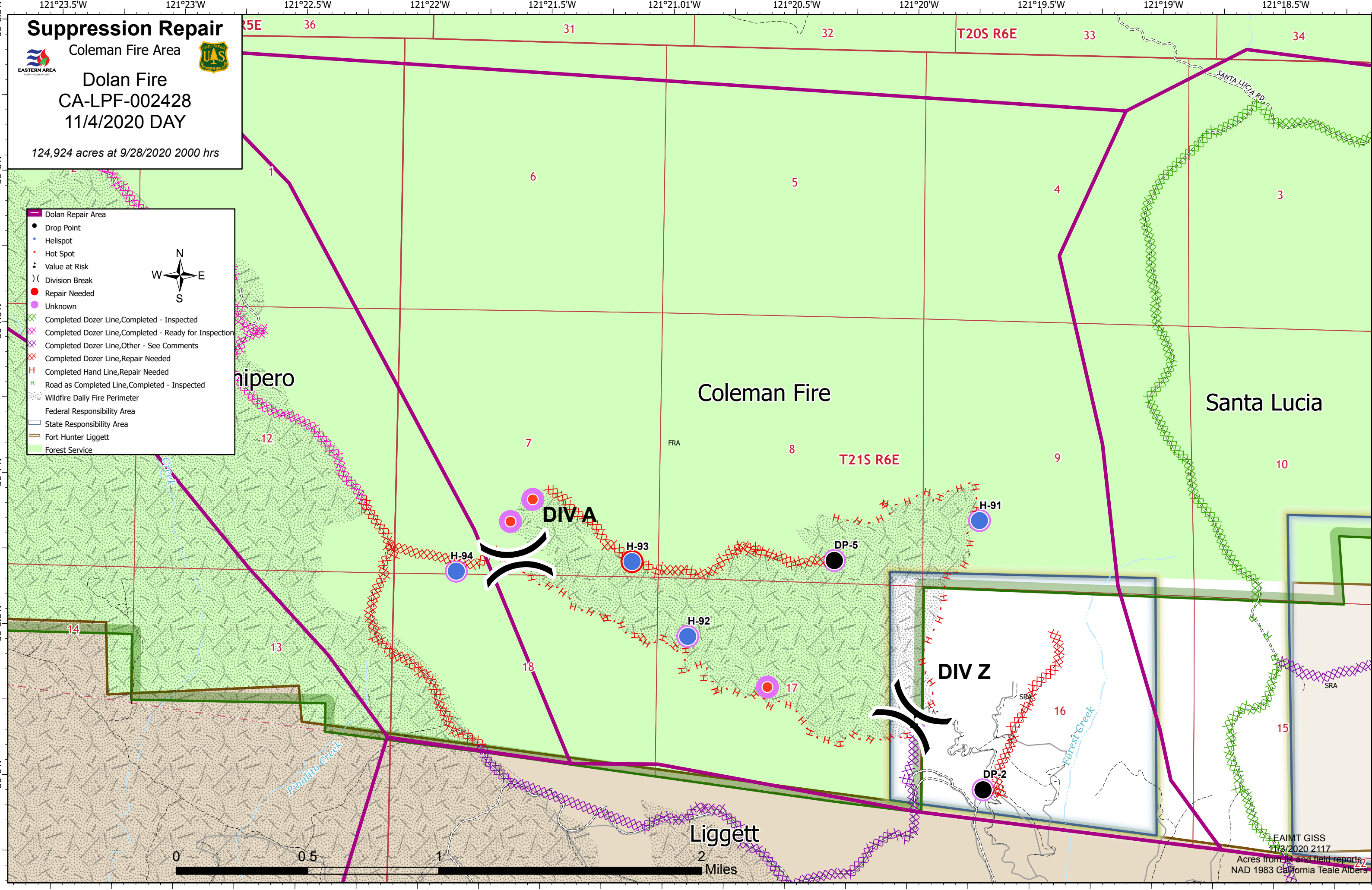
Suppression Repair

Coleman Fire Area
U.S. Forest Service

Dolan Fire CA-LPF-002428 11/4/2020 DAY

124,924 acres at 9/28/2020 2000 hrs

- Dolan Repair Area
- Drop Point
- Helispot
- Hot Spot
- Value at Risk
- Division Break
- Repair Needed
- Unknown
- Completed Dozer Line, Completed - Inspected
- Completed Dozer Line, Completed - Ready for Inspection
- Completed Dozer Line, Other - See Comments
- Completed Dozer Line, Repair Needed
- Completed Hand Line, Repair Needed
- Road as Completed Line, Completed - Inspected
- Wildfire Daily Fire Perimeter
- Federal Responsibility Area
- State Responsibility Area
- Fort Hunter Liggett
- Forest Service



Suppression Repair

Cone Area

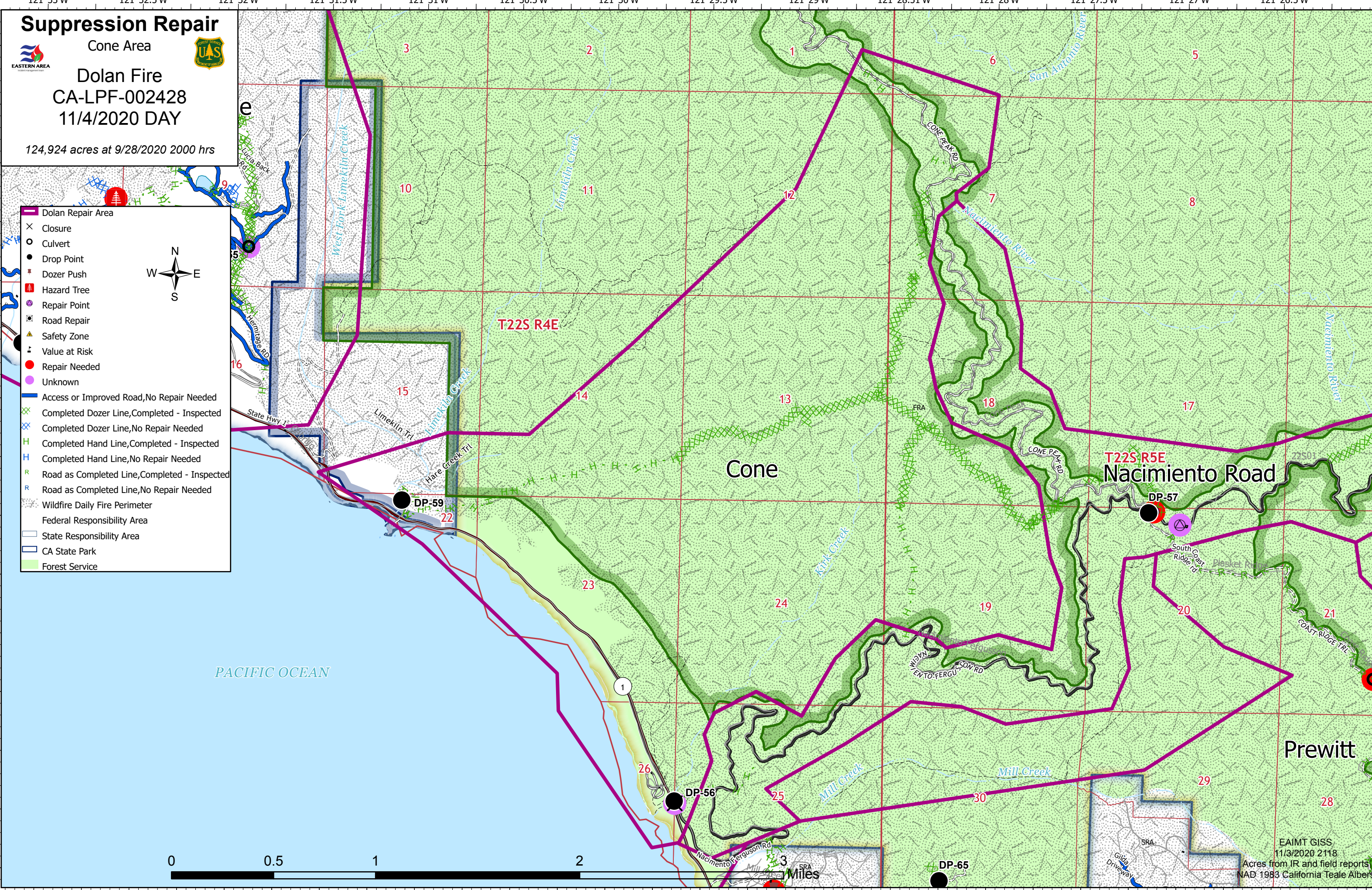

Dolan Fire

CA-LPF-002428

11/4/2020 DAY

124,924 acres at 9/28/2020 2000 hrs

- Dolan Repair Area
- X Closure
- Culvert
- Drop Point
- Dozer Push
- Hazard Tree
- Repair Point
- Road Repair
- H Safety Zone
- Value at Risk
- Repair Needed
- Unknown
- Access or Improved Road, No Repair Needed
- Completed Dozer Line, Completed - Inspected
- Completed Dozer Line, No Repair Needed
- Completed Hand Line, Completed - Inspected
- Completed Hand Line, No Repair Needed
- Road as Completed Line, Completed - Inspected
- Road as Completed Line, No Repair Needed
- Wildfire Daily Fire Perimeter
- Federal Responsibility Area
- State Responsibility Area
- Forest Service



EAIMT GISS
11/3/2020 2118
Acres from IR and field reports
NAD 1983 California Teale Albers

Suppression Repair

Hermatige Area



Dolan Fire

CA-LPF-002428
11/4/2020 DAY

124,924 acres at 9/28/2020 2000 hrs

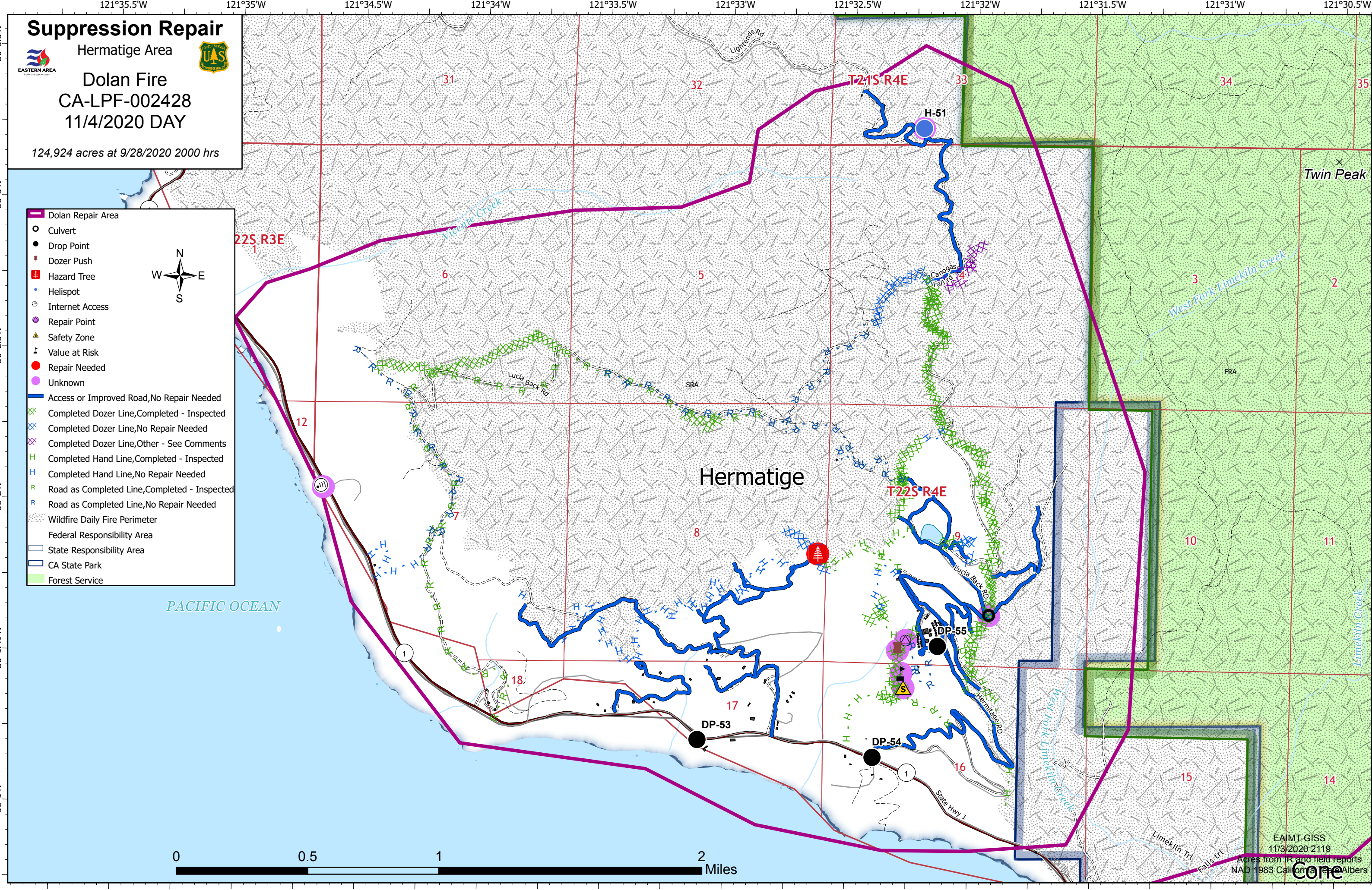
- Dolan Repair Area
- Culvert
- Drop Point
- Dozer Push
- Hazard Tree
- Helispot
- Internet Access
- Repair Point
- Safety Zone
- Value at Risk
- Repair Needed
- Unknown
- Access or Improved Road, No Repair Needed
- Completed Dozer Line, Completed - Inspected
- Completed Dozer Line, No Repair Needed
- Completed Dozer Line, Other - See Comments
- Completed Hand Line, Completed - Inspected
- Completed Hand Line, No Repair Needed
- Road as Completed Line, Completed - Inspected
- Road as Completed Line, No Repair Needed
- Wildfire Daily Fire Perimeter
- Federal Responsibility Area
- State Responsibility Area
- CA State Park
- Forest Service



PACIFIC OCEAN



EAMT GISS
11/3/2020 2119
Acres from IR and field reports
NAD 1983 California Albers
Core

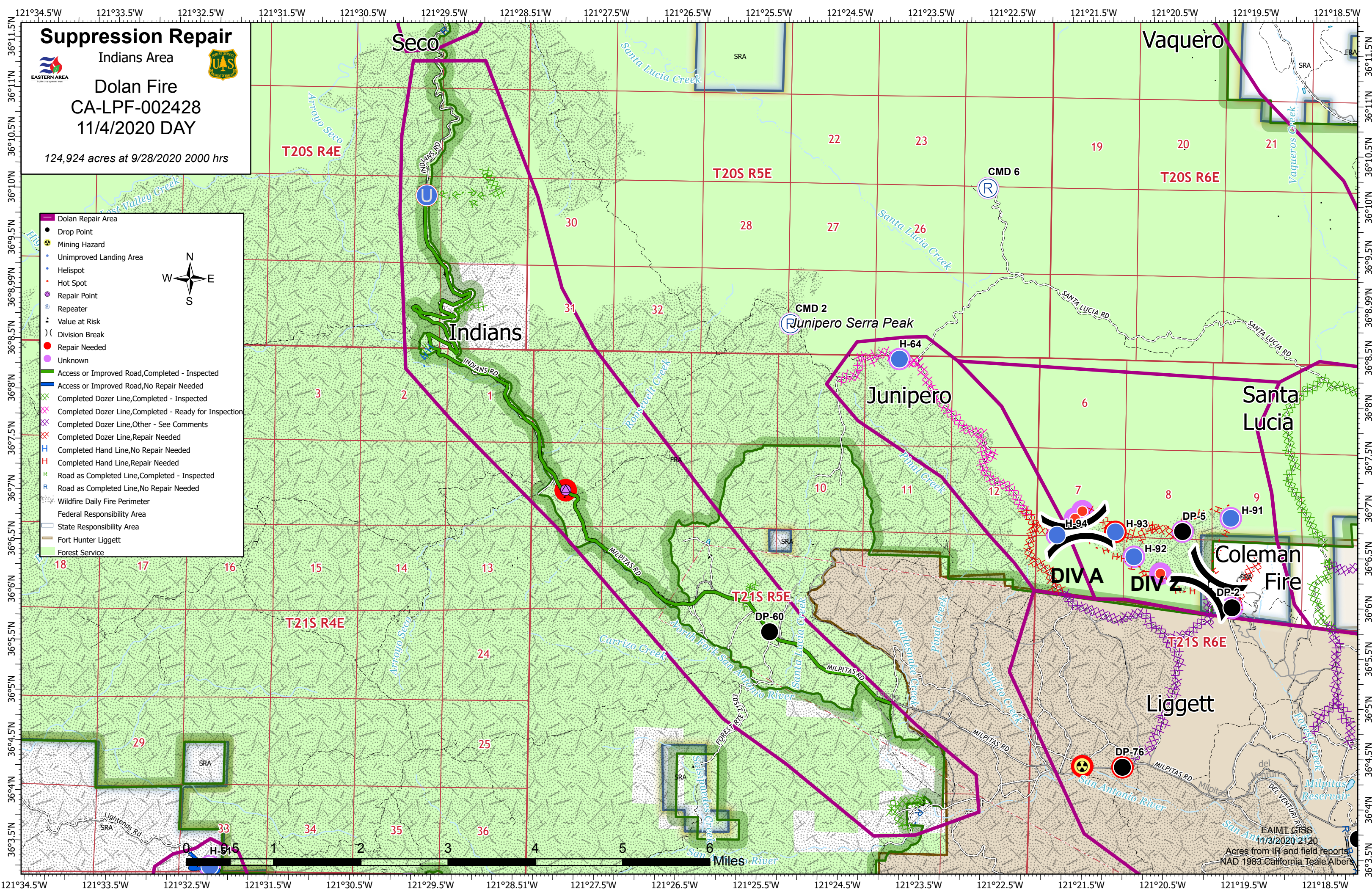


Suppression Repair

Indians Area
Dolan Fire
 CA-LPF-002428
 11/4/2020 DAY

124,924 acres at 9/28/2020 2000 hrs

- Dolan Repair Area
- Drop Point
- ☢ Mining Hazard
- Unimproved Landing Area
- Helispot
- Hot Spot
- Repair Point
- ⊙ Repeater
- ⚡ Value at Risk
-) Division Break
- Repair Needed
- Unknown
- Access or Improved Road, Completed - Inspected
- Access or Improved Road, No Repair Needed
- ⊗ Completed Dozer Line, Completed - Inspected
- ⊗ Completed Dozer Line, Completed - Ready for Inspection
- ⊗ Completed Dozer Line, Other - See Comments
- ⊗ Completed Dozer Line, Repair Needed
- H Completed Hand Line, No Repair Needed
- H Completed Hand Line, Repair Needed
- R Road as Completed Line, Completed - Inspected
- R Road as Completed Line, No Repair Needed
- ⋯ Wildfire Daily Fire Perimeter
- Federal Responsibility Area
- State Responsibility Area
- Fort Hunter Liggett
- Forest Service

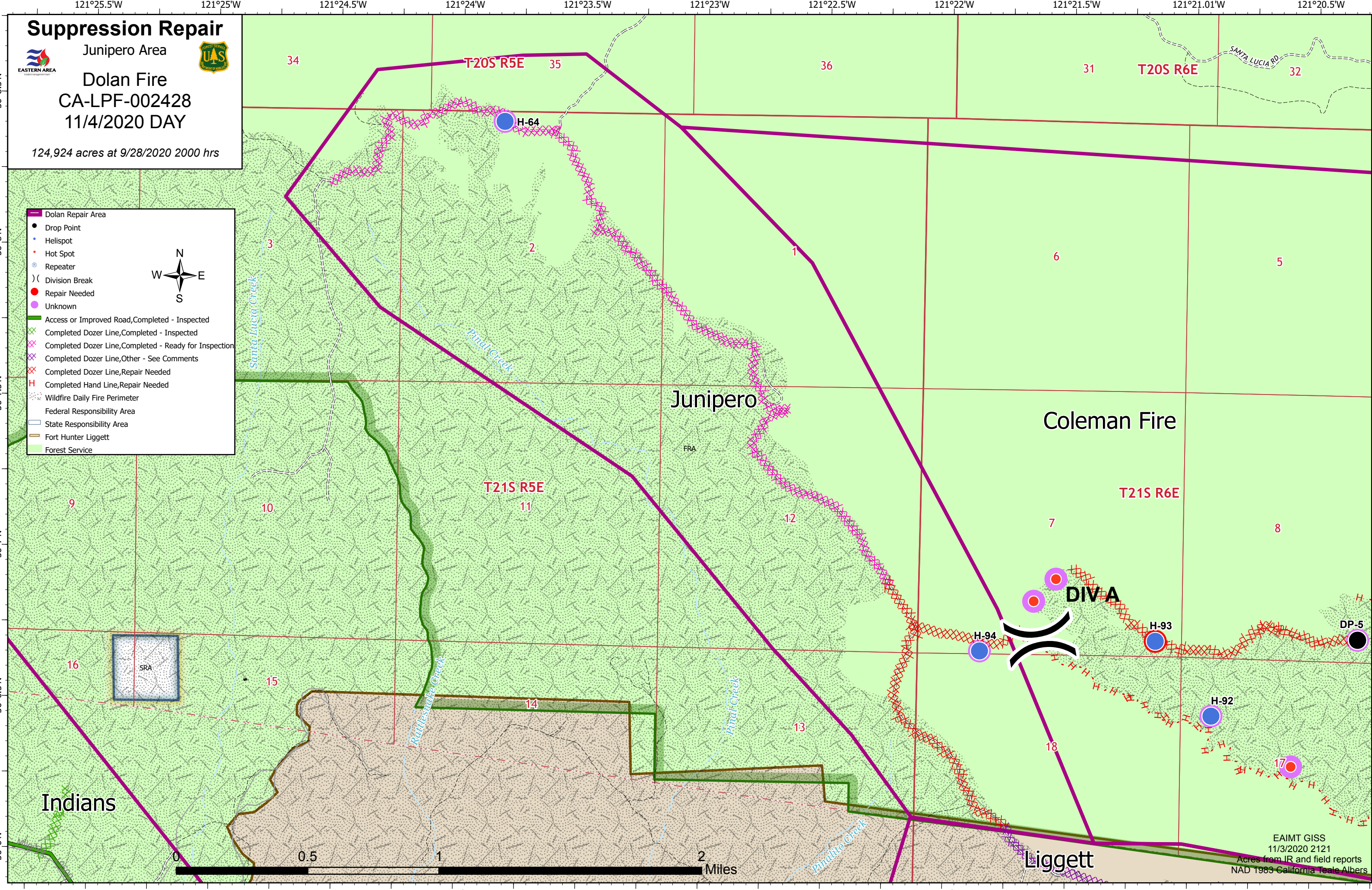



Suppression Repair

Junipero Area
Dolan Fire
CA-LPF-002428
11/4/2020 DAY

124,924 acres at 9/28/2020 2000 hrs

- Dolan Repair Area
- Drop Point
- Helispot
- Hot Spot
- Repeater
- Division Break
- Repair Needed
- Unknown
- Access or Improved Road, Completed - Inspected
- Completed Dozer Line, Completed - Inspected
- Completed Dozer Line, Completed - Ready for Inspection
- Completed Dozer Line, Other - See Comments
- Completed Dozer Line, Repair Needed
- Completed Hand Line, Repair Needed
- Wildfire Daily Fire Perimeter
- Federal Responsibility Area
- State Responsibility Area
- Fort Hunter Liggett
- Forest Service

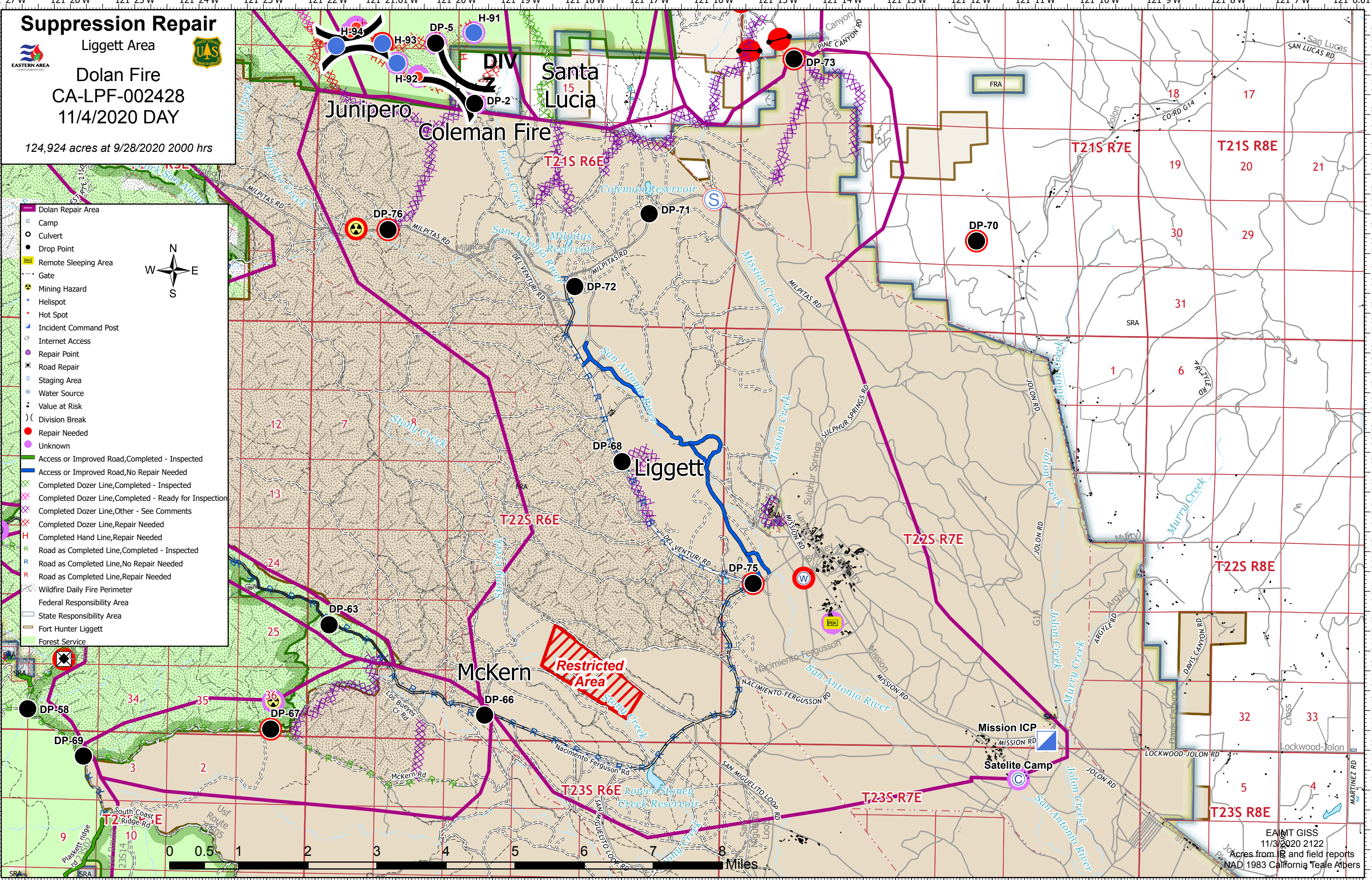


Suppression Repair

Liggett Area
 Dolan Fire
 CA-LPF-002428
 11/4/2020 DAY

124,924 acres at 9/28/2020 2000 hrs

- Dolan Repair Area
- Camp
- Culvert
- Drop Point
- Remote Sleeping Area
- Gate
- ☠ Mining Hazard
- Helispot
- Hot Spot
- Incident Command Post
- Internet Access
- Repair Point
- ✂ Road Repair
- Staging Area
- Water Source
- ⚡ Value at Risk
- Division Break
- Repair Needed
- Unknown
- Access or Improved Road, Completed - Inspected
- Access or Improved Road, No Repair Needed
- ✂ Completed Dozer Line, Completed - Inspected
- ✂ Completed Dozer Line, Completed - Ready for Inspection
- ✂ Completed Dozer Line, Other - See Comments
- ✂ Completed Dozer Line, Repair Needed
- H Completed Hand Line, Repair Needed
- R Road as Completed Line, Completed - Inspected
- R Road as Completed Line, No Repair Needed
- R Road as Completed Line, Repair Needed
- ⚡ Wildfire Daily Fire Perimeter
- Federal Responsibility Area
- State Responsibility Area
- Fort Hunter Liggett
- Forest Service



Suppression Repair

Mckern Area

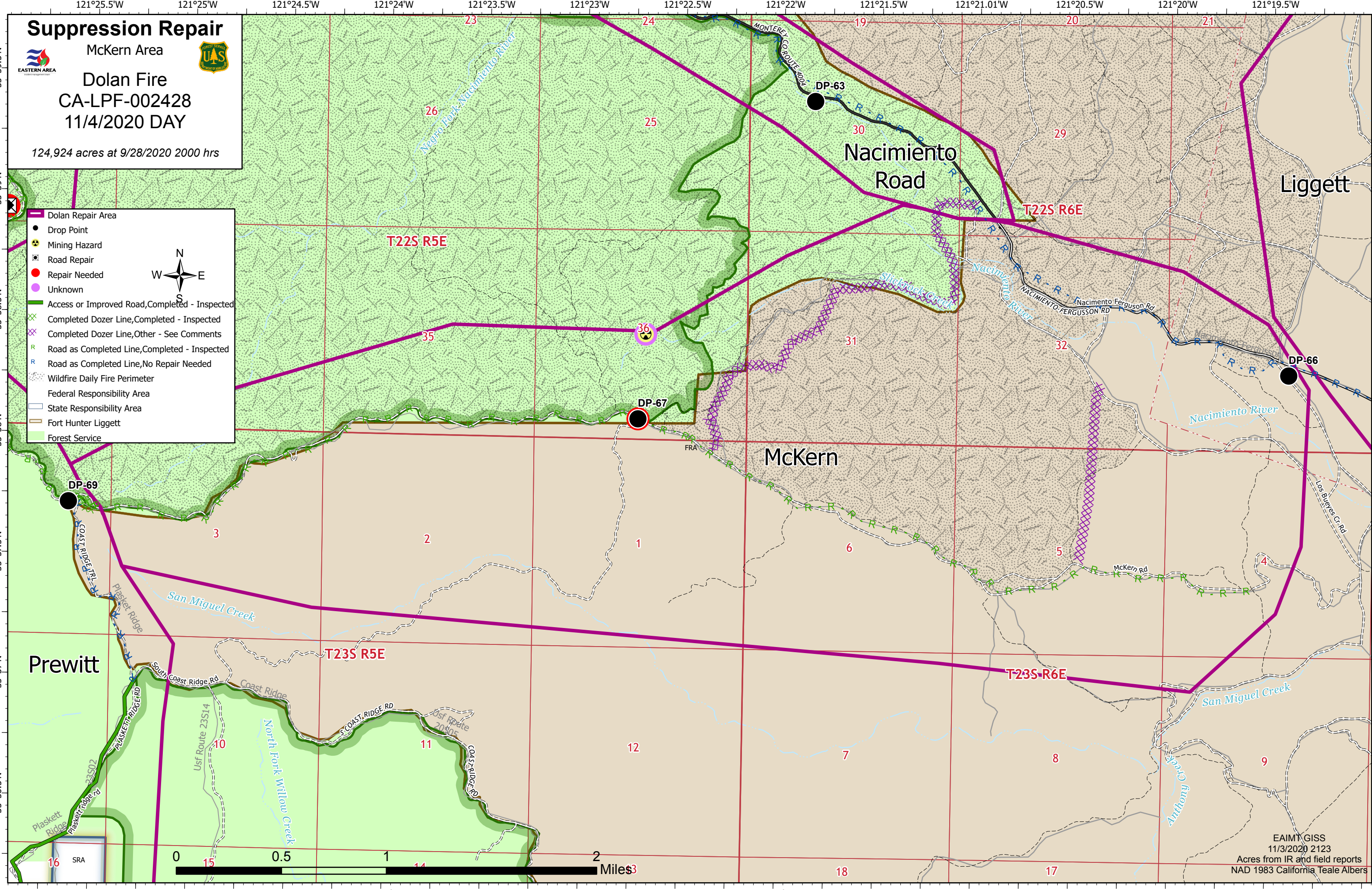


Dolan Fire

CA-LPF-002428
11/4/2020 DAY

124,924 acres at 9/28/2020 2000 hrs

- Dolan Repair Area
- Drop Point
- Mining Hazard
- Road Repair
- Repair Needed
- Unknown
- Access or Improved Road, Completed - Inspected
- Completed Dozer Line, Completed - Inspected
- Completed Dozer Line, Other - See Comments
- Road as Completed Line, Completed - Inspected
- Road as Completed Line, No Repair Needed
- Wildfire Daily Fire Perimeter
- Federal Responsibility Area
- State Responsibility Area
- Fort Hunter Liggett
- Forest Service



Suppression Repair

Nacimiento Road

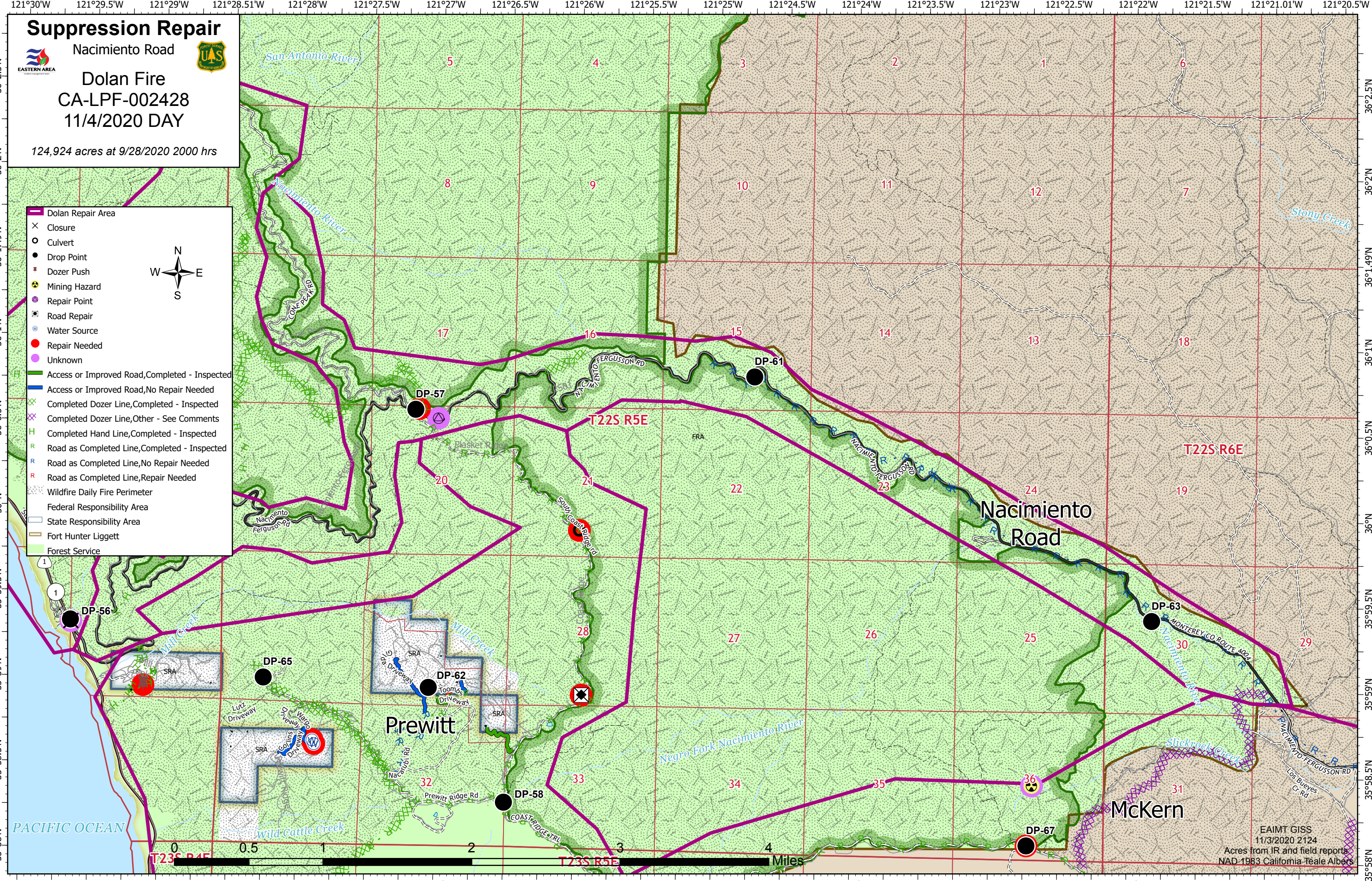
Dolan Fire

CA-LPF-002428

11/4/2020 DAY

124,924 acres at 9/28/2020 2000 hrs

- █ Dolan Repair Area
- × Closure
- Culvert
- Drop Point
- Dozer Push
- ⚠ Mining Hazard
- Repair Point
- Road Repair
- ⊙ Water Source
- Repair Needed
- Unknown
- █ Access or Improved Road, Completed - Inspected
- █ Access or Improved Road, No Repair Needed
- ▨ Completed Dozer Line, Completed - Inspected
- ▨ Completed Dozer Line, Other - See Comments
- ▨ Completed Hand Line, Completed - Inspected
- ▨ Road as Completed Line, Completed - Inspected
- ▨ Road as Completed Line, No Repair Needed
- ▨ Road as Completed Line, Repair Needed
- ▨ Wildfire Daily Fire Perimeter
- ▨ Federal Responsibility Area
- ▨ State Responsibility Area
- ▨ Fort Hunter Liggett
- ▨ Forest Service



Suppression Repair

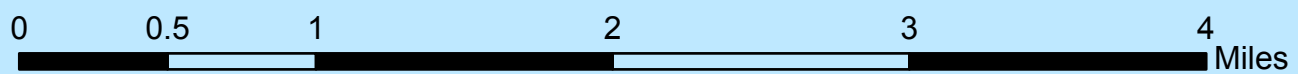
Partington Area

Dolan Fire

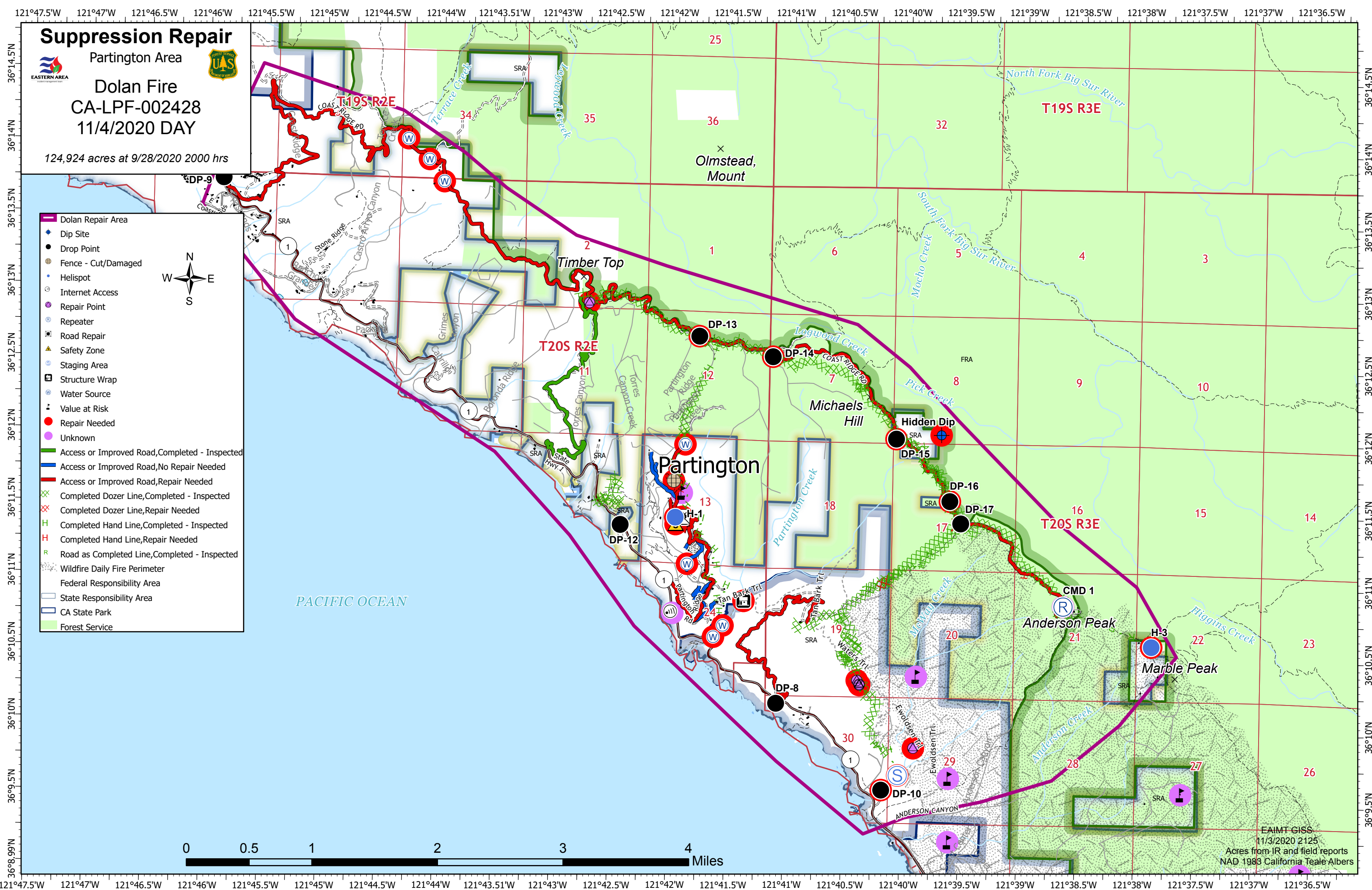
CA-LPF-002428
11/4/2020 DAY

124,924 acres at 9/28/2020 2000 hrs

- Dolan Repair Area
- Dip Site
- Drop Point
- Fence - Cut/Damaged
- Helispot
- Internet Access
- Repair Point
- Repeater
- Road Repair
- Safety Zone
- Staging Area
- Structure Wrap
- Water Source
- Value at Risk
- Repair Needed
- Unknown
- Access or Improved Road, Completed - Inspected
- Access or Improved Road, No Repair Needed
- Access or Improved Road, Repair Needed
- Completed Dozer Line, Completed - Inspected
- Completed Dozer Line, Repair Needed
- Completed Hand Line, Completed - Inspected
- Completed Hand Line, Repair Needed
- Road as Completed Line, Completed - Inspected
- Wildfire Daily Fire Perimeter
- Federal Responsibility Area
- State Responsibility Area
- CA State Park
- Forest Service



EAIMT GISS
11/3/2020 2125
Acres from IR and field reports
NAD 1983 California Teale Albers



Suppression Repair

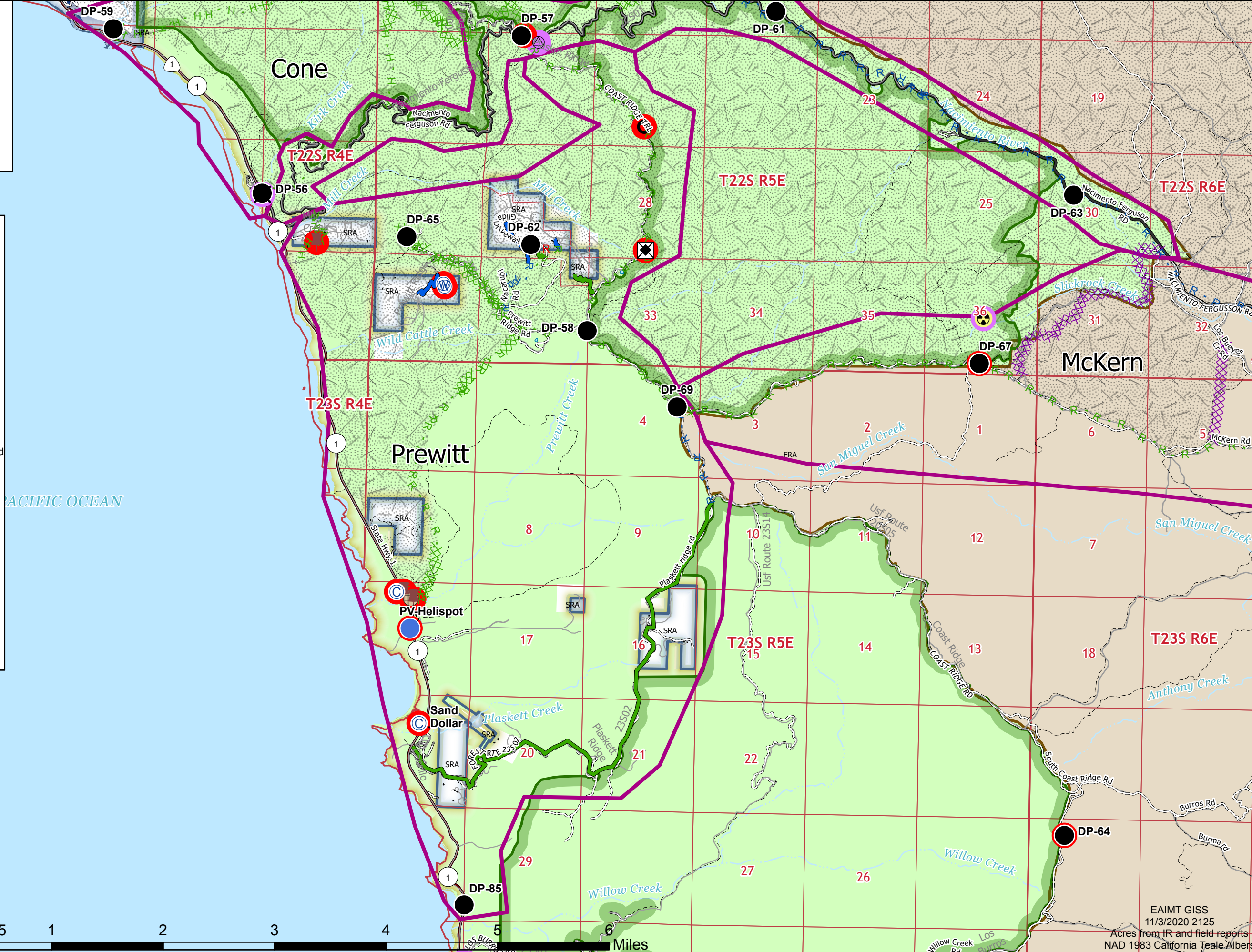

Prewitt Area



Dolan Fire CA-LPF-002428 11/4/2020 DAY

124,924 acres at 9/28/2020 2000 hrs

- Dolan Repair Area
- Camp
- Closure
- Culvert
- Drop Point
- Dozer Push
- Fence - Cut/Damaged
- Mining Hazard
- Helispot
- Repair Point
- Road Repair
- Water Source
- Repair Needed
- Unknown
- Access or Improved Road, Completed - Inspected
- Access or Improved Road, No Repair Needed
- Completed Dozer Line, Completed - Inspected
- Completed Dozer Line, Other - See Comments
- Completed Hand Line, Completed - Inspected
- Road as Completed Line, Completed - Inspected
- Road as Completed Line, No Repair Needed
- Road as Completed Line, Repair Needed
- Wildfire Daily Fire Perimeter
- Federal Responsibility Area
- State Responsibility Area
- Fort Hunter Liggett
- CA State Park
- Forest Service

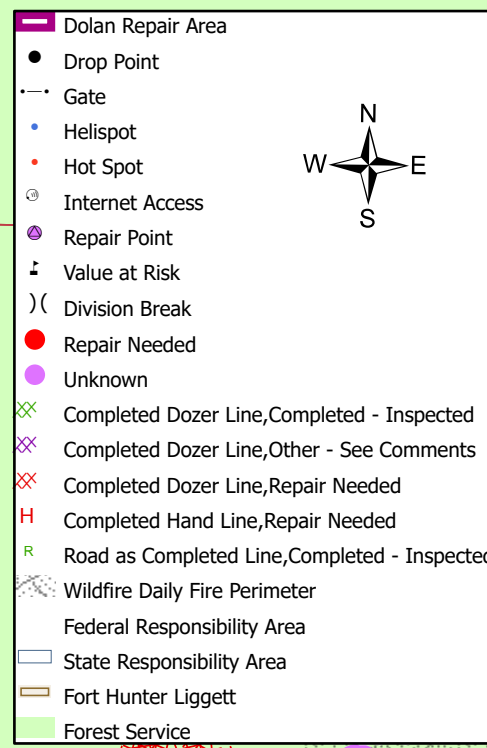


EAIMT GISS
11/3/2020 2125
Acres from IR and field reports
NAD 1983 California Teale Albers

Suppression Repair

Santa Lucia Area
Dolan Fire
CA-LPF-002428
11/4/2020 DAY

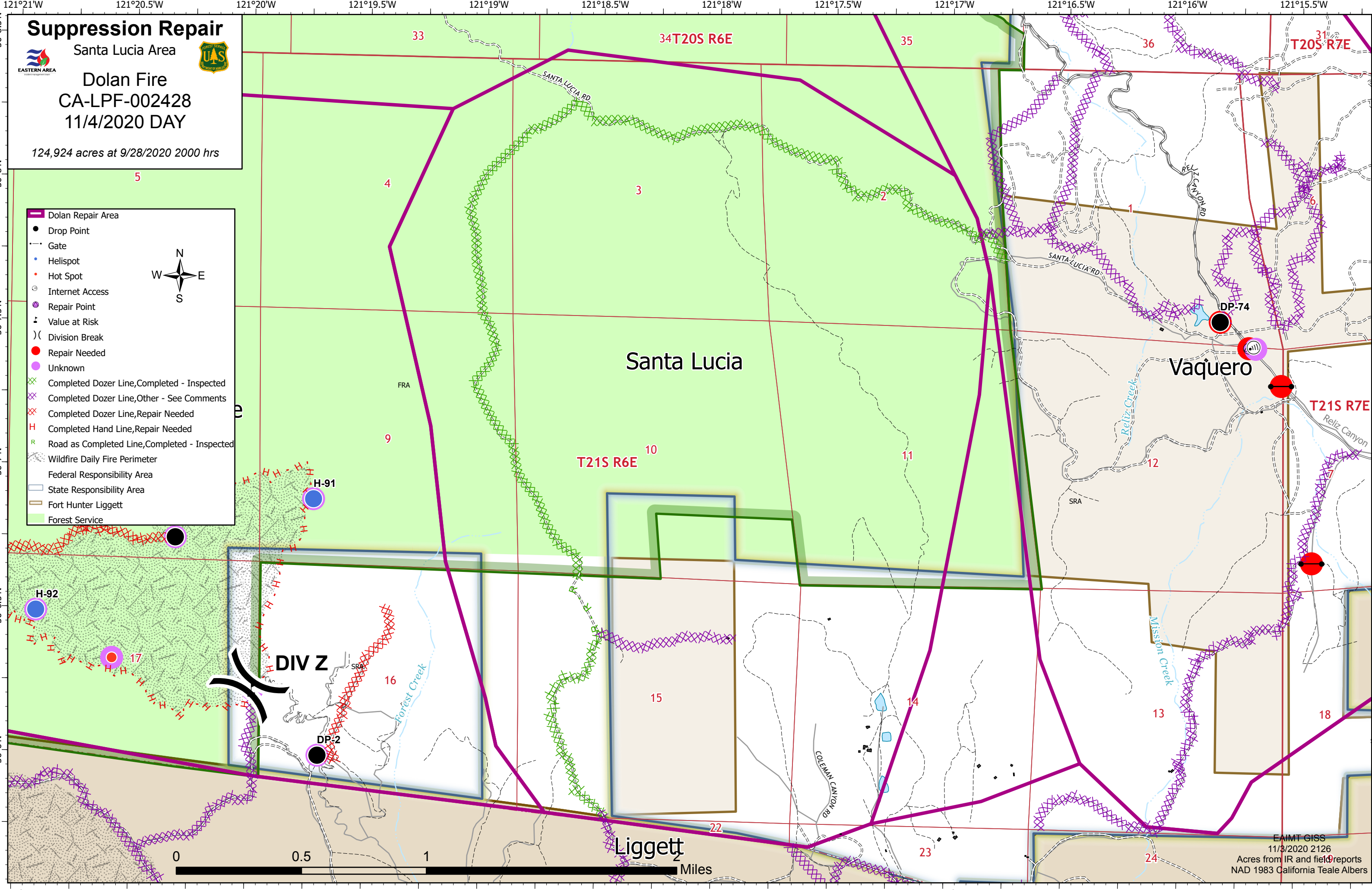
124,924 acres at 9/28/2020 2000 hrs



Legend:

- Dolan Repair Area
- Drop Point
- Gate
- Helispot
- Hot Spot
- Internet Access
- Repair Point
- Value at Risk
- Division Break
- Repair Needed
- Unknown
- Completed Dozer Line, Completed - Inspected
- Completed Dozer Line, Other - See Comments
- Completed Dozer Line, Repair Needed
- Completed Hand Line, Repair Needed
- Road as Completed Line, Completed - Inspected
- Wildfire Daily Fire Perimeter
- Federal Responsibility Area
- State Responsibility Area
- Fort Hunter Liggett
- Forest Service

North Arrow: N, S, E, W



Suppression Repair

Seco Area

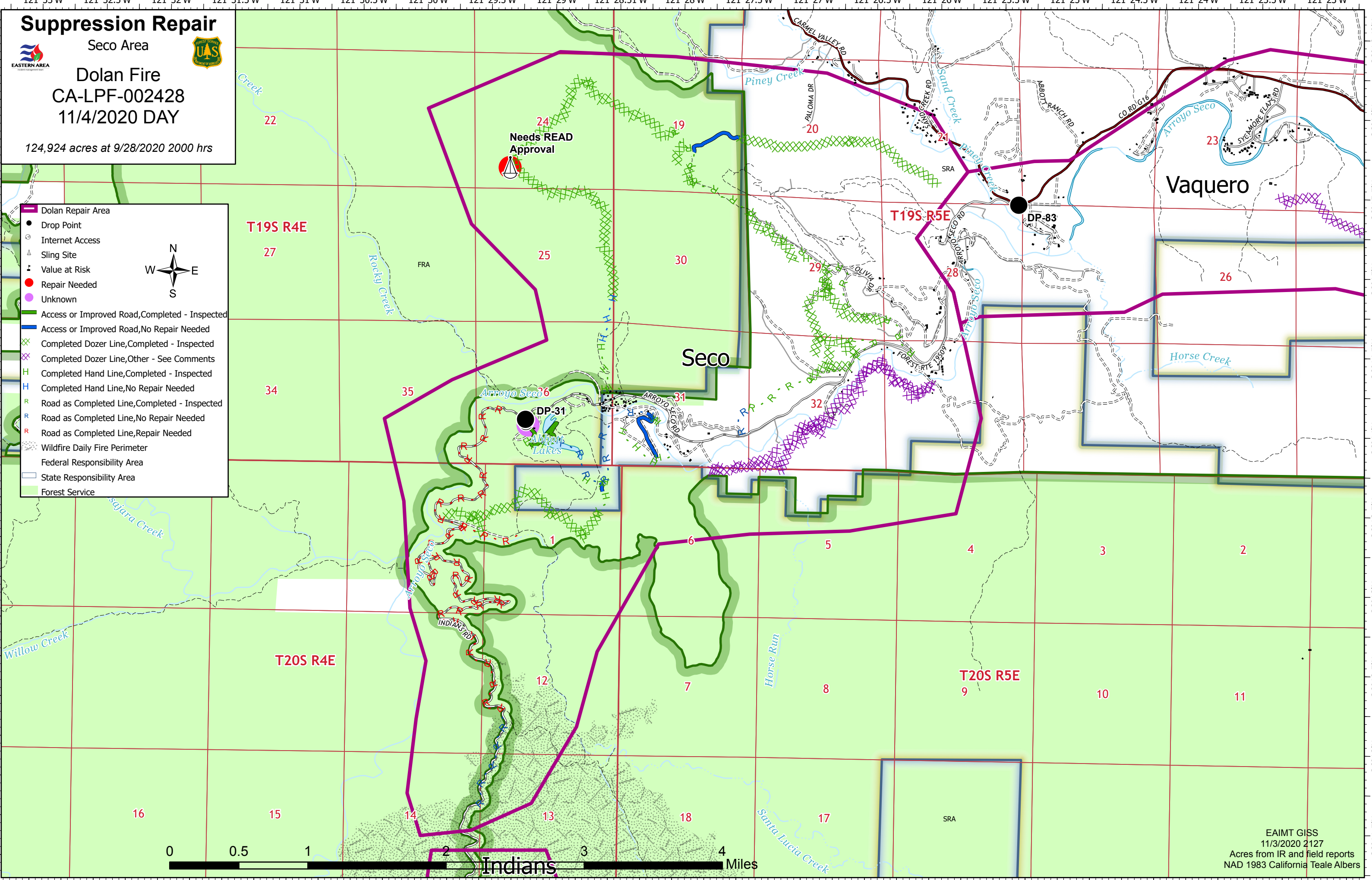



Dolan Fire CA-LPF-002428 11/4/2020 DAY

124,924 acres at 9/28/2020 2000 hrs

Legend

- Dolan Repair Area
- Drop Point
- Internet Access
- Sling Site
- Value at Risk
- Repair Needed
- Unknown
- Access or Improved Road, Completed - Inspected
- Access or Improved Road, No Repair Needed
- Completed Dozer Line, Completed - Inspected
- Completed Dozer Line, Other - See Comments
- Completed Hand Line, Completed - Inspected
- Completed Hand Line, No Repair Needed
- Road as Completed Line, Completed - Inspected
- Road as Completed Line, No Repair Needed
- Road as Completed Line, Repair Needed
- Wildfire Daily Fire Perimeter
- Federal Responsibility Area
- State Responsibility Area
- Forest Service



Suppression Repair

Vaquero Area

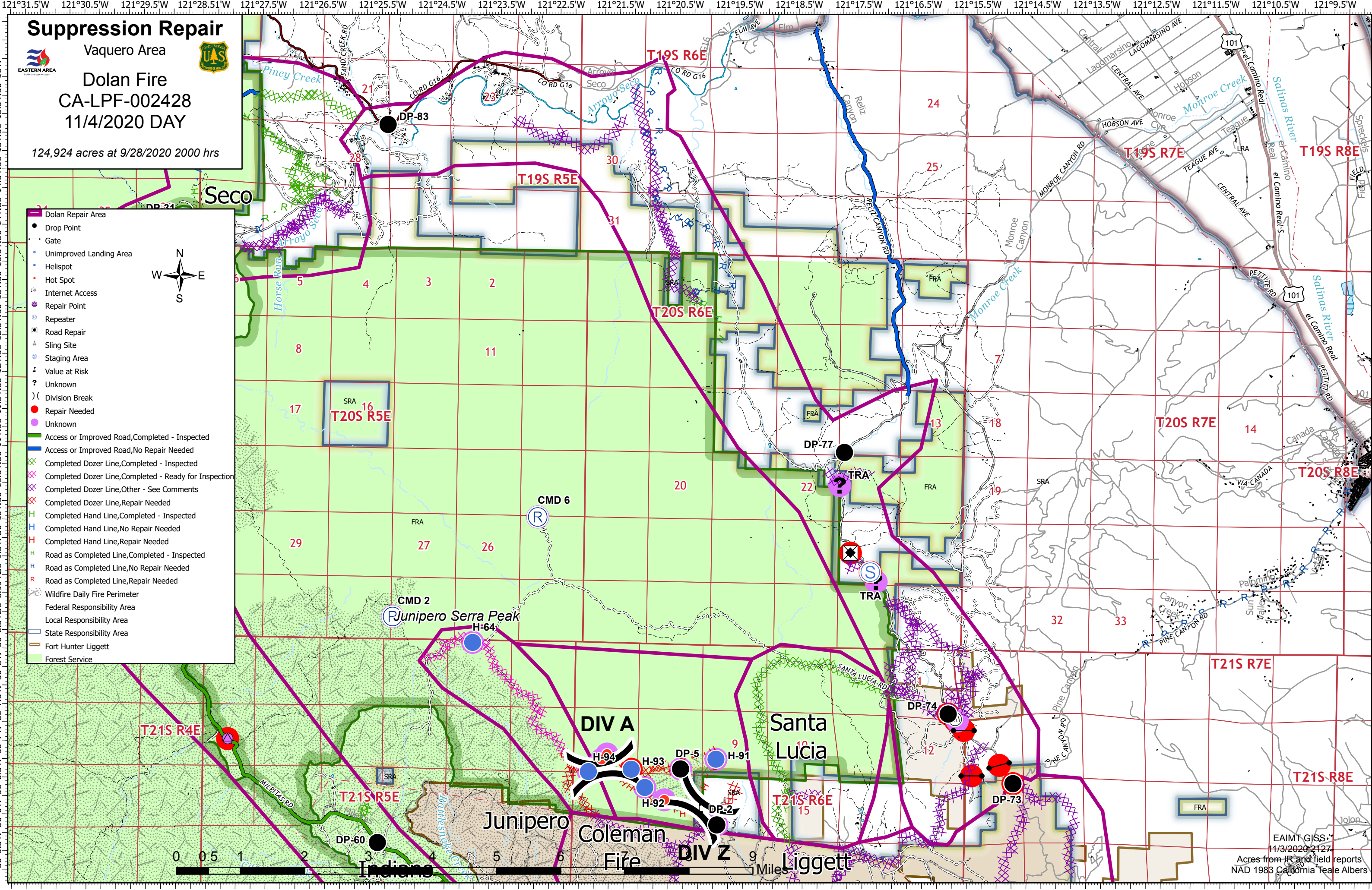


Dolan Fire

CA-LPF-002428
11/4/2020 DAY

124,924 acres at 9/28/2020 2000 hrs

- Dolan Repair Area
- Drop Point
- Gate
- Unimproved Landing Area
- Helispot
- Hot Spot
- Internet Access
- Repair Point
- Repeater
- Road Repair
- Sling Site
- Staging Area
- Value at Risk
- Unknown
- Division Break
- Repair Needed
- Unknown
- Access or Improved Road, Completed - Inspected
- Access or Improved Road, No Repair Needed
- Completed Dozer Line, Completed - Inspected
- Completed Dozer Line, Completed - Ready for Inspection
- Completed Dozer Line, Other - See Comments
- Completed Dozer Line, Repair Needed
- Completed Hand Line, Completed - Inspected
- Completed Hand Line, No Repair Needed
- Completed Hand Line, Repair Needed
- Road as Completed Line, Completed - Inspected
- Road as Completed Line, No Repair Needed
- Road as Completed Line, Repair Needed
- Wildfire Daily Fire Perimeter
- Federal Responsibility Area
- Local Responsibility Area
- State Responsibility Area
- Fort Hunter Liggett
- Forest Service



EAIMT GISS
11/3/2020 2127
Acres from IR and field reports
NAD 1983 California Teale Albers