

**DIV Y**

**DIV X**

*Pacific Ocean*

001  
Ash Pile - Under Tree  
35° 57.745' N  
121° 27.831' W  
Div X

002  
Ash Pile  
35° 57.841' N  
121° 27.600' W  
Div X

003  
Tree Splayed  
35° 57.978' N  
121° 27.532' W  
Div X





**DP-65**

**H-54**

**DP-58**

**DP-69**




-  Active Fire - Uncontrolled Spot Fire or Fire Front
-  Creeping Fire - Smoker, 12" Flame Length or Less
-  Hot Spot - Significant Priority
-  Hot Spot - Moderate Priority

# Dolan Fire

## CA-LPF-002428

Infrared Data captured on 20200928 @ 1630



Datum WGS 1984

Div X  
Infrared Detail Map

