

Dolan Fire Incident Action Plan

Sunday-Monday
September 20 – September 21, 2020

0700 – 0700

Dolan: CA-LPF-002428

Dolan Fire Code (FS/BLM): P5NF6M (0507)

2020.Dolan@Firenet.gov

Public Info Phone # 831-272-0222



INCIDENT OBJECTIVES (ICS 202)	1. INCIDENT NAME Dolan Fire	2. DATE 9/19/2020	3. TIME 2000																				
4. OPERATIONAL PERIOD (DATE/TIME) 9/20/2020 – 9/21/2020, 0700-0700																							
<p>5. OBJECTIVES:</p> <p style="text-align: center;">STRATEGIC FRAMEWORK</p> <p>Implement a full suppression strategy on the Dolan Fire. Values at risk include human safety, private property, National Scenic Byway (Highway 1), Fort Hunter Liggett improvements, and wilderness values. Apply tactics that offer the highest probability of success. Identify, develop and prepare contingency measures in a proactive fashion. Develop and maintain an accurate and timely information sharing process for high value vineyard operations.</p> <p style="text-align: center;">MANAGEMENT OBJECTIVES</p> <ul style="list-style-type: none"> • Provide for firefighter and public safety through hazard recognition and application of the risk management process. • Provide opportunities for resources assigned to provide their expertise and suggestions for plan development and implementation. • Reduce the threat to private property, residences and infrastructure through the application of effective suppression tactics. • Minimize risk and limit exposure to COVID-19 by daily screening, minimizing large group settings, social distancing, wearing face coverings, hand washing and practicing module of one concept. • Reduce the impacts to the Ventana Wilderness values by ensuring minimum impact suppression tactics (MIST) are applied. Utilize historic fire control lines, trails, streams, ridges and natural barriers when possible for control lines. • Coordinate suppression activities with assigned incident resource advisors to minimize impacts on natural and cultural resources. • Distribute accurate and timely fire information to cooperators, the public, and stakeholders pertaining to fire behavior and suppression activities to enhance public awareness. • Manage resources at a level to meet protection objectives while maintaining fiscal accountability. <p style="text-align: center;">CONTROL OBJECTIVES</p> <p>To prevent the fire spread to private property, surrounding communities, and values at risk, Keep the fire:</p> <ul style="list-style-type: none"> • Protect the values at risk along the Highway 1 corridor. • Keep the fire south of the Marble Peak Trail (Willow Creek) from Anderson Peak to Arroyo Seco and south of the 19S09 Road (Arroyo Seco River). • Keep the fire west of the 19S01 Road (Vasqueros River) and the 19S08 (Reliz River) Road. • Keep the fire North of the line from Highway 1 Prewitt Ridge to the Mckern Road, Nacimiento–Ferguson Road to Del Venturi to Milpitas Heights Road. 																							
<p>6. Attachments (☒ if attached)</p> <table border="0" style="width: 100%;"> <tr> <td><input checked="" type="checkbox"/> Organization List (ICS 203)</td> <td><input checked="" type="checkbox"/> Medical Plan (ICS 206)</td> <td><input checked="" type="checkbox"/> Finance</td> <td><input checked="" type="checkbox"/> Unit Log 214</td> </tr> <tr> <td><input checked="" type="checkbox"/> Weather Forecast</td> <td><input checked="" type="checkbox"/> Air Ops (ICS 220)</td> <td><input type="checkbox"/> Training Message</td> <td><input type="checkbox"/> _____</td> </tr> <tr> <td><input checked="" type="checkbox"/> Fire Behavior Forecast</td> <td><input type="checkbox"/> DIVS worksheet</td> <td><input type="checkbox"/> Supply Message</td> <td><input type="checkbox"/> _____</td> </tr> <tr> <td><input checked="" type="checkbox"/> Safety Message</td> <td><input checked="" type="checkbox"/> Assignment List (ICS 204)</td> <td><input checked="" type="checkbox"/> Dmob Plan</td> <td><input type="checkbox"/> _____</td> </tr> <tr> <td><input checked="" type="checkbox"/> Communications Plan (ICS 205)</td> <td></td> <td><input type="checkbox"/> Traffic Plan</td> <td><input type="checkbox"/> _____</td> </tr> </table>				<input checked="" type="checkbox"/> Organization List (ICS 203)	<input checked="" type="checkbox"/> Medical Plan (ICS 206)	<input checked="" type="checkbox"/> Finance	<input checked="" type="checkbox"/> Unit Log 214	<input checked="" type="checkbox"/> Weather Forecast	<input checked="" type="checkbox"/> Air Ops (ICS 220)	<input type="checkbox"/> Training Message	<input type="checkbox"/> _____	<input checked="" type="checkbox"/> Fire Behavior Forecast	<input type="checkbox"/> DIVS worksheet	<input type="checkbox"/> Supply Message	<input type="checkbox"/> _____	<input checked="" type="checkbox"/> Safety Message	<input checked="" type="checkbox"/> Assignment List (ICS 204)	<input checked="" type="checkbox"/> Dmob Plan	<input type="checkbox"/> _____	<input checked="" type="checkbox"/> Communications Plan (ICS 205)		<input type="checkbox"/> Traffic Plan	<input type="checkbox"/> _____
<input checked="" type="checkbox"/> Organization List (ICS 203)	<input checked="" type="checkbox"/> Medical Plan (ICS 206)	<input checked="" type="checkbox"/> Finance	<input checked="" type="checkbox"/> Unit Log 214																				
<input checked="" type="checkbox"/> Weather Forecast	<input checked="" type="checkbox"/> Air Ops (ICS 220)	<input type="checkbox"/> Training Message	<input type="checkbox"/> _____																				
<input checked="" type="checkbox"/> Fire Behavior Forecast	<input type="checkbox"/> DIVS worksheet	<input type="checkbox"/> Supply Message	<input type="checkbox"/> _____																				
<input checked="" type="checkbox"/> Safety Message	<input checked="" type="checkbox"/> Assignment List (ICS 204)	<input checked="" type="checkbox"/> Dmob Plan	<input type="checkbox"/> _____																				
<input checked="" type="checkbox"/> Communications Plan (ICS 205)		<input type="checkbox"/> Traffic Plan	<input type="checkbox"/> _____																				
7. PREPARED BY (PLANNING SECTION CHIEF) Brenda Hallmark	8. APPROVED BY (INCIDENT COMMANDER) Rob Allen																						

ORGANIZATION ASSIGNMENT LIST	
1. Incident Name	
Dolan Fire	
2. Date 9/19/2020	3. Time 2100
4. Operational Period 09/20/2020 – 09/21/2020 0700 - 0700	

5. Incident Commander and Staff	
Position	Name
Incident Commander	Rob Allen / Mark Caldwell / Jody Prummer (t) / Jeff Mannetti
Deputy IC	Chris Schulte
Safety Officer	Laura Livingston / Marshall Brown / Dave Varon (t)
Information Officer	Sarah Saarloos / Chris Barth
Human Resources	Todd Buchholz
Liaison Officer	Jeff Galloway / Terry Reynolds / Diane Cross (t)
COVID Mod	John Madson
COVID Mod	Paul Strong
COVID Mod	Michael Vaughan

6. Agency Representative	
Agency	Name
Big Sur Fire Dept.	M. Harris
Los Padres NF Agency Reps	Jack Lewis / Chris Dowling
Monterey Sheriff	Maoirriano
CHP	M. Olta / J. Yerace
CA OES	Steve Sjøtvedt
CA State Parks	M. A. Khalar
PG&E	G. Money
Lead READ	Patrick Lieske / Monique Sanchez (t)

7. Planning Section	
Position	Name
Chief	Brenda Hallmark / Scott Koehler
Resources Unit	Anne Shirley / Trent Marty
Situation Unit	Monica Ramirez / Nanci Curtis (t)
Demob	Anne Shirley / Tim Sandstrom (t) / Brenda Bramwell (t)
ITSS	Jim Grace / Jeff Hill (t) / John Costello / Victor Taus
IMET	Royce Fontenot
FBAN	Dana Skelly / Andrew Stinchfield / Alex Enna(t)
GIS	Maija Corliss / Allyson Buccanero (t)
Documentation Unit	Paula Knapp
Air Resources	Andrea Nick

8. Logistic Section	
Position	Name
Chief	Nick Swagger (t) / Roger Showman / Mike Bournazian / Tony Mule - PV
Facilities Unit	Cliff Piper / Steve Bird / Roger Showman
Ground Support	Carlos Velez / Duane Chatham / Jeremy Poteet / Evan Johnson
Communications	Jennifer Lord
Medical	David O'Brien / Mari Bottoms / Bill Howell / Bric Batchelder
Supply	Tom Crakes
Security	Joe Wilcox / Tyler Smith
Food Unit	Michael Kinne / Darrin Ballentine / Ed Haen
Equipment Mgr	Jeff Burdine / Mike Howard

9. Operations Section	
Chief	Kyle Cannon / Barry Shullanberger / Reggie Bray / Chris Lundgren (t)

a. Branch I	
Ocean Group	Mark Gerwe

b. Branch IV	
Branch Director	Brandon Lewis / Josh Shoyer (t)
Division M	Jeff Goyings / Patrick Blair (t)
Division O	Nate Allen / James Dickinson (t)
Division P	Joel Johnson / Josh Strohmeier (t)

c. Branch V / VII	
Branch Director	Chad Schmidt / Thom Taylor (t)
Division R / S	David Goldstein / Jake Birdsell (t)
Division W / X / Y	Josh Verellen / Kenn Perreault (t)

e. Branch Night	
Branch Director	Terry Walters / Allen Briggs (t)
Division Nights	Kevin Wilson / Jason Westholter

f. Air Operations Branch	
Air Ops Branch Director	Corey Dolberry
Air Tactical Group Supervisor	Alex Ihle / Jim Gonzalez
Air Support Group Supervisor	Isaiah Jimenez

10. Finance Section	
Position	Name
Chief	Mariah Morris-Titus / Chris Hamp (t)
Time Unit	Amy Bannon
Cost	Christie Graham
Compensation/Claims	Jessica McAloon

Prepared by (Resource Unit Leader) Anne Shirley / Trent Marty

Division/Group Assignment List (ICS 204 WF)
Controlled Unclassified Information//Basic

1. Incident Name:		3.	
DOLAN		Branch:	Division/Group:
2. Operational Period: 0700-0700		I	OCEAN GROUP
Date/Time From: 09/20/2020 0700	SUN		

4. Operations Personnel			
OPERATIONS CHIEF	K. CANNON, B. SHULLANBERGER REGGIE BRAY / CHRIS LUNDRGREN (T)	DIVISION/GROUP SUPERVISOR	MARK GERWE
BRANCH DIRECTOR		SAFETY	LAURA LIVINGSTON; MARSHALL BROWN; DAVE VARON (T)

5. Resources Assigned this Period					
Strike Team / Task Force / Resource Designator	LWD	Leader	Number Persons	Drop Off PT./Time	Pick Up PT./Time
HC2 SANTA LUCIA C-98	09/25	MATTHEW GUZMAN		BIG SUR/0700	BIG SUR/1900
ENG3 LPF-E18 E-474	09/23	CHRIS LOW	6	BIG SUR/0700	BIG SUR/1900
ENG6 BIG SUR 7852 E-447	09/22		3	BIG SUR/0700	BIG SUR/1900
ENG6 IDAHO TRAILBLAZERS E-499	09/26	BRIAN CROWLEY	3	BIG SUR/0700	BIG SUR/1900
LPF PATROL 17			2	BIG SUR/0700	BIG SUR/1900
DRIV RICHARD NIELSEN O-822	09/26		1	BIG SUR/0700	BIG SUR/1900

6. Control Operations/Work Assignments:

TASK: Patrol, identify, and extinguish (where possible) any heat or threat along containment lines or around structures.

PURPOSE: Keep fire within existing containment lines. Provide for public safety.

END STATE: Fire stays within current footprint.

RISK ASSESSMENT: Moderate - Expect, fog, smoke and rolling debris on Highway 1. Potential long line operations and backhaul. Highway 1 open to the public to Lucia.

7. Special Instructions:

All medical resources MUST check in with Dolan Communications once in place on their assigned divisions. AMBU AMR1 will be staged at Pacific Valley Camp.

READs will check in and out with Division Supervisors.

Assume that all areas within the fire perimeter may be infected with Sudden Oak Death pathogen. Clean and disinfect hand tools, equipment, chainsaws, and boots that have vegetative material or soil on them prior to moving to a new incident or your home unit. Do not take vegetative material with you from the incident area, as it may be infected.

8. Division/Group Communication Summary						
Function	Channel	RX Frequency N/W	RX Tone/NAC	TX Frequency N/W	TX Tone/NAC	Mode
COMMAND	SEE COMM PLAN	SEE COMM PLAN	SEE COMM PLAN	SEE COMM PLAN	SEE COMM PLAN	SEE COMM PLAN

9. Prepared By (Resource Unit Leader)	Approved By (Planning Section Chief)	Date	Time
ANNE SHIRLEY; TRENT MARTY	BRENDA HALLMARK	09/19/2020	0928

Division/Group Assignment List (ICS 204 WF)
Controlled Unclassified Information//Basic

1. Incident Name:		3.	
DOLAN		Branch:	Division/Group:
2. Operational Period: 0700-0700		IV	M
Date/Time From: 09/20/2020 0700	SUN	Date/Time To: 09/21/2020 0700	MON

4. Operations Personnel			
OPERATIONS CHIEF	K. CANNON, B. SHULLANBERGER REGGIE BRAY / CHRIS LUNDGREN (T)	DIVISION/GROUP SUPERVISOR	JEFF GOYINGS 9/28 PATRICK BLAIR 9/25 (T)
BRANCH DIRECTOR	BRANDON LEWIS JOSH SHROYER (T)	SAFETY	LAURA LIVINGSTON; MARSHALL BROWN; DAVE VARON (T)

5. Resources Assigned this Period					
Strike Team / Task Force / Resource Designator	LWD	Leader	Number Persons	Drop Off PT./Time	Pick Up PT./Time
SMOD MONTROSE SUPPRESSION MODULE, O-749	09/25	JOESPH VAN NERDEN	4	ARROYO SECO/0700	ARROYO SECO/1900
HEQB (T) BRIAN LOMBARDI E-397.2	09/21		1	ARROYO SECO/0700	ARROYO SECO/1900
HEQB HAN DOMINI E-397.1	09/21		1	ARROYO SECO/0700	ARROYO SECO/1900
DOZ2 DOZER D5K2 E-437	09/26	TEDDY PEARCE	2	ARROYO SECO/0700	ARROYO SECO/1900
SOF2 ANTHONY RIVERS O-572	09/21		1	ARROYO SECO/0700	ARROYO SECO/1900
EMPF CHRISTOPHER GRAFFTON O-501	09/23		1	ARROYO SECO/0700	ARROYO SECO/1900
REAF GERALD JOSEPH BEDNARCZYK O-747	09/25		1	PACIFIC VALLEY/0700	PACIFIC VALLEY/1900
REAF (T) KRISTEN BEDNARCZYK (T) O-748	09/25		1	PACIFIC VALLEY/0700	PACIFIC VALLEY/1900

6. Control Operations/Work Assignments:

TASK: Develop and implement indirect control lines.
PURPOSE: Keep fire within the Ventana Wilderness and protect structures
END STATE: Fire managed within Ventana Wilderness
RISK ASSESSMENT: Moderate - steep areas, limited access and bucket work in wilderness

7. Special Instructions:

All medical resources MUST check in with Dolan Communications once in place on their assigned divisions.
READS will check in and out with Division Supervisors.
Assume that all areas within the fire perimeter may be infected with Sudden Oak Death pathogen. Clean and disinfect hand tools, equipment, chainsaws, and boots that have vegetative material or soil on them prior to moving to a new incident or your home unit. Do not take vegetative material with you from the incident area, as it may be infected.

8. Division/Group Communication Summary						
Function	Channel	RX Frequency N/W	RX Tone/NAC	TX Frequency N/W	TX Tone/NAC	Mode
COMMAND	SEE COMM PLAN	SEE COMM PLAN	SEE COMM PLAN	SEE COMM PLAN	SEE COMM PLAN	SEE COMM PLAN

9. Prepared By (Resource Unit Leader)	Approved By (Planning Section Chief)	Date	Time
ANNE SHIRLEY; TRENT MARTY	BRENDA HALLMARK	09/19/2020	0928

Division/Group Assignment List (ICS 204 WF)
Controlled Unclassified Information//Basic

1. Incident Name:		3.	
DOLAN		Branch:	Division/Group:
2. Operational Period: 0700-0700		IV	O
Date/Time From: 09/20/2020 0700 SUN	Date/Time To: 09/21/2020 0700 MON		

4. Operations Personnel			
OPERATIONS CHIEF	K. CANNON, B. SHULLANBERGER REGGIE BRAY / CHRIS LUNDRGREN (T)	DIVISION/GROUP SUPERVISOR	N ALLEN 9/22 J DICKINSON (T) 9/22
BRANCH DIRECTOR	BRANDON LEWIS JOSH SHROYER (T)	SAFETY	LAURA LIVINGSTON; MARSHALL BROWN; DAVE VARON (T)

5. Resources Assigned this Period					
Strike Team / Task Force / Resource Designator	LWD	Leader	Number Persons	Drop Off PT./Time	Pick Up PT./Time
HC2 LPF-SUNDOWNERS C-102 CHECK IN	09/28	LEWIS ORELLANA	20	ARROYO SECO /0700	ARROYO SECO /1900
ENG3 LPF-319 E-305	10/02	ANDREW KENNER	4	ARROYO SECO/0700	ARROYO SECO /1900
ENG3 LPF-E315 E-22 R&R 9/18-19	09/17	NICK VALENTIN	5	ARROYO SECO/0700	ARROYO SECO/1900
ENG6 SLO-PATROL 1 E-157	09/24	GARY HALE	2	ARROYO SECO/0700	ARROYO SECO/1900
WTT1 OES-WT11 E-295	09/26	RAY ORTIZ	2	ARROYO SECO/0700	ARROYO SECO/1900
SOF2 ANTHONY RIVERS O-572	09/21		1	ARROYO SECO/0700	ARROYO SECO/1900
EMTF JOHN HASSLINGER O-901	10/01		1	KING CITY/0700	KING CITY/1900
REAF GERALD BEDNARCZYK O-747	09/25		1	PACIFIC VALLEY/0700	PACIFIC VALLEY/1900
REAF (T) KRISTEN BEDNARCZYK O--748	09/25		1	PACIFIC VALLEY/0700	PACIFIC VALLEY/1900

6. Control Operations/Work Assignments:

TASK: Establish line construction from Arroyo Seco to Escondido Campground utilizing historic ridge top fireline.

PURPOSE: Keep fire west of prominent ridge east and south of Reliz Canyon to DIV break to provide structure protection to Arroyo Seco.

END STATE: Prevent fire growth to the northeast of Carmel Canyon.

RISK ASSESSMENT: HIGH - Potential structure protection. Confirm communications and utilize human repeaters, where needed.

7. Special Instructions:

- **All medical resources MUST check in with Dolan Communications once in place on their assigned divisions.**
- READs will check in and out with Division Supervisors. Assume that all areas within the fire perimeter may be infected with Sudden Oak Death pathogen. Clean and disinfect hand tools, equipment, chainsaws, and boots that have vegetative material or soil on them prior to moving to a new incident or your home unit. Do not take vegetative material with you from the incident area, as it may be infected.
- *Arroyo Seco Work Center Office: (831) 674-2381*

8. Division/Group Communication Summary						
Function	Channel	RX Frequency N/W	RX Tone/NAC	TX Frequency N/W	TX Tone/NAC	Mode
COMMAND	SEE COMM PLAN	SEE COMM PLAN	SEE COMM PLAN	SEE COMM PLAN	SEE COMM PLAN	SEE COMM PLAN

9. Prepared By (Resource Unit Leader)	Approved By (Planning Section Chief)	Date	Time
ANNE SHIRLEY; TRENT MARTY	BRENDA HALLMARK	09/19/2020	0928

Division/Group Assignment List (ICS 204 WF)
Controlled Unclassified Information//Basic

1. Incident Name:		3.				
DOLAN		Branch:		Division/Group:		
2. Operational Period: 0700-0700		IV		P		
Date/Time From: 09/20/2020 0700 SUN	Date/Time To: 09/21/2020 0700 MON					
4. Operations Personnel						
OPERATIONS CHIEF	K. CANNON, B. SHULLANBERGER REGGIE BRAY / CHRIS LUNDGREN		DIVISION/GROUP SUPERVISOR		JOEL JOHNSON 9/22 JOSH STROHMEYER 9/30 (T)	
BRANCH DIRECTOR	BRANDON LEWIS JOSH SHROYER (T)		SAFETY		LAURA LIVINGSTON MARSHALL BROWN; DAVE VARON (T)	
5. Resources Assigned this Period						
Strike Team / Task Force / Resource Designator	LWD	Leader	Number Persons	Drop Off PT./Time	Pick Up PT./Time	
REAF ANDREW F WAY O-887	09/29		1	KING CITY/0700	KING CITY/1900	
REAF GERALD BEDNARCZYK O-747	09/25		1	PACIFIC VALLEY/0700	PACIFIC VALLEY/1900	
REAF (T) KRISTEN BEDNARCZYK (T) O-748	09/25		1	PACIFIC VALLEY/0700	PACIFIC VALLEY/1900	
6. Control Operations/Work Assignments:						
Task: Establish control lines on historic fire breaks. Purpose: Keep fire west of Highway 101 communities End State: Prevent fire growth to the east. RISK ASSESSMENT: Moderate Confirm communications - Utilize human repeaters, where needed.						
7. Special Instructions:						
All medical resources MUST check in with Dolan Communications once in place on their assigned divisions. <i>READs will check in and out with Division Supervisors.</i> Assume that all areas within the fire perimeter may be infected with Sudden Oak Death pathogen. Clean and disinfect hand tools, equipment, chainsaws, and boots that have vegetative material or soil on them prior to moving to a new incident or your home unit. Do not take vegetative material with you from the incident area, as it may be infected. <i>Equipment to remain in King City until assigned.</i>						
8. Division/Group Communication Summary						
Function	Channel	RX Frequency N/W	RX Tone/NAC	TX Frequency N/W	TX Tone/NAC	Mode
COMMAND	SEE COMM PLAN	SEE COMM PLAN	SEE COMM PLAN	SEE COMM PLAN	SEE COMM PLAN	SEE COMM PLAN
9. Prepared By (Resource Unit Leader)		Approved By (Planning Section Chief)		Date	Time	
ANNE SHIRLEY / TRENT MARTY		BRENDA HALLMARK		09/19/2020	0928	

Division/Group Assignment List (ICS 204 WF)
Controlled Unclassified Information//Basic

1. Incident Name: DOLAN		3.	
2. Operational Period: 0700-0700		Branch: V / VII	Division/Group: R / S
Date/Time From: 09/20/2020 0700 SUN	Date/Time To: 09/21/2020 0700 MON		

4. Operations Personnel			
OPERATIONS CHIEF	K. CANNON, B. SHULLANBERGER REGGIE BRAY / CHRIS LUNDGREN (T)	DIVISION/GROUP SUPERVISOR	DAVID GOLDSTEIN JAKE BIRDELL 9/30 (T)
BRANCH DIRECTOR	CHAD SCHMIDT THOM TAYLOR (T)	SAFETY	LAURA LIVINGSTON; MARSHALL BROWN / DAVE VARON (T)

5. Resources Assigned this Period					
Strike Team / Task Force / Resource Designator	LWD	Leader	Number Persons	Drop Off PT./Time	Pick Up PT./Time
FMOD EYE OF THE EAGLE - O-526	09/26	EDWARD NIX / GARY SCHAFFER	2	MISSION SPIKE/0700	MISSION SPIKE/1900
HEQB SHANE DANIEL EROSKY (T) O-842	09/26		1	MISSION SPIKE/0700	MISSION SPIKE/1900
ES3 S/T-XSD-6430C E-330	10/01	SCOTT POST / RAY FRIED	22	MISSION SPIKE/0700	MISSION SPIKE/1900
ENG3 CA-FHL ENGINE 8832 E-456	09/23	BRANDON GONZALES		MISSION SPIKE/0700	MISSION SPIKE/1900
ENG3 ENGINE E-409	09/28	JOHN ROADS	3	MISSION SPIKE/0700	MISSION SPIKE/1900
DOZ2 TNT E-370	09/20	BRENT KENDALL	2	MISSION SPIKE/0700	MISSION SPIKE/1900
DOZ2 LPF - 4 E-436	09/24	SEAN KELLEY	3	MISSION SPIKE/0700	MISSION SPIKE/1900
SOF2 RUSSELL GROVES O-565	09/22		1	MISSION SPIKE/0700	MISSION SPIKE/1900
AMBU AMR2				MISSION SPIKE/0700	MISSION SPIKE/1900
REAF PHILIP WILSON O-447	09/22		1	MISSION SPIKE/0700	MISSION SPIKE/1900
REAF ANDREW F WAY O-887	09/29		1	KING CITY/0700	KING CITY/1900

6. Control Operations/Work Assignments:

DIVISION R
TASK: Hold and Improve primary line; Establish trigger points for firing operations.
PURPOSE: Keep fire out of AV Ranch.
END STATE: Community protected.
RISK ASSESSMENT: Moderate; Confirm communications and utilize human repeaters, where needed; UXO maybe present on Fort Hunter Liggett grounds.

DIVISION S
TASK: Secure firing north and east of Del Venturi.
PURPOSE: Prevent spread of fire to Fort Hunter Liggett
END STATE: Fire spread into Fort Hunter Liggett is prevented.
RISK ASSESSMENT: Moderate - UXO maybe present on Fort Hunter Liggett grounds.

7. Special Instructions:

8. Division/Group Communication Summary						
Function	Channel	RX Frequency N/W	RX Tone/NAC	TX Frequency N/W	TX Tone/NAC	Mode
COMMAND	SEE COMM PLAN	SEE COMM PLAN	SEE COMM PLAN	SEE COMM PLAN	SEE COMM PLAN	SEE COMM PLAN

9. Prepared By (Resource Unit Leader) ANNE SHIRLEY / TRENT MARTY	Approved By (Planning Section Chief) BRENDA HALLMARK	Date 09/19/2020	Time 0928
--	--	---------------------------	---------------------

Division/Group Assignment List (ICS 204 WF)
Controlled Unclassified Information//Basic

1. Incident Name:				3.			
DOLAN				Branch:		Division/Group:	
2. Operational Period: 0700-0700				V / VII		R / S	
Date/Time From: 09/20/2020 0700 SUN		Date/Time To: 09/21/2020 0700 MON					
4. Operations Personnel							
OPERATIONS CHIEF		K. CANNON, B. SHULLANBERGER REGGIE BRAY / CHRIS LUNDGREN (T)		DIVISION/GROUP SUPERVISOR		DAVID GOLDSTEIN JAKE BIRDSSELL 9/30 (T)	
BRANCH DIRECTOR		CHAD SCHMIDT THOM TAYLOR (T)		SAFETY		LAURA LIVINGSTON; MARSHALL BROWN / DAVE VARON (T)	
7. Special Instructions:							
<ul style="list-style-type: none"> • All medical resources MUST check in with Dolan Communications once in place on their assigned divisions. • Ambulance will be located on paved roads along DIV R and S for patient transport only. • READs will check in and out with Division Supervisors. • Assume that all areas within the fire perimeter may be infected with Sudden Oak Death pathogen. Clean and disinfect hand tools, equipment, chainsaws, and boots that have vegetative material or soil on them prior to moving to a new incident or your home unit. Do not take vegetative material with you from the incident area, as it may be infected. • For Mop up and Patrol- Do not go off the road (UXO). 							
8. Division/Group Communication Summary							
Function	Channel	RX Frequency N/W	RX Tone/NAC	TX Frequency N/W	TX Tone/NAC	Mode	
COMMAND	SEE COMM PLAN	SEE COMM PLAN	SEE COMM PLAN	SEE COMM PLAN	SEE COMM PLAN	SEE COMM PLAN	
9. Prepared By (Resource Unit Leader)			Approved By (Planning Section Chief)			Date	Time
ANNE SHIRLEY / TRENT MARTY			BRENDA HALLMARK			09/19/2020	0928

Division/Group Assignment List (ICS 204 WF)
Controlled Unclassified Information//Basic

1. Incident Name:		3.				
DOLAN		Branch:		Division/Group:		
2. Operational Period: 0700-0700		V / VII		W / X / Y		
Date/Time From: 09/20/2020 0700 SUN	Date/Time To: 09/21/2020 0700 MON					
4. Operations Personnel						
OPERATIONS CHIEF	K. CANNON, B. SHULLANBERGER REGGIE BRAY / CHRIS LUNDGREN (T)	DIVISION/GROUP SUPERVISOR		JOSH VERELLEN 9/22 KENN PERREAULT 9/25 (T)		
BRANCH DIRECTOR	CHAD SCHMIDT THOM TAYLOR (T)	SAFETY		LAURA LIVINGSTON; MARSHALL BROWN / DAVE VARON (T)		
5. Resources Assigned this Period						
Strike Team / Task Force / Resource Designator	LWD	Leader	Number Persons	Drop Off PT./Time	Pick Up PT./Time	
HC2I VENTANA C-71	10/02	HAROLD COOK	19	MISSION SPIKE/0700	MISSION SPIKE/1900	
TFLD CHAD E GOTTBEBEUT O-891	09/30		1	MISSION SPIKE /0700	MISSION SPIKE/1900	
TFLD JOSEPH A SCHWANTES (T) O-893	09/30		1	MISSION SPIKE /0700	MISSION SPIKE/1900	
ENG3 AZ-TON UNIT 241 E-411	09/21	TOBY WRIGHT	4	MISSION SPIKE /0700	MISSION SPIKE/1900	
ENG3 CA-FHL ENGINE 8833 E-455	09/23	CLAYTON GARDNER	5	MISSION SPIKE /0700	MISSION SPIKE/1900	
ENG3 IN-IIC E5673 E-143	09/20	GREG CARLSON	5	MISSION SPIKE /0700	MISSION SPIKE/1900	
ENG3 AZ-CEA ENG 66 E-410	09/21	B. BUCHANAN	4	MISSION SPIKE /0700	MISSION SPIKE/1900	
SKDS SKIDGINE E-335	09/28	DOUG STAFF	2	MISSION SPIKE /0700	MISSION SPIKE/1900	
HEQB DAN MARSHALL O-678	09/22		1	MISSION SPIKE /0700	MISSION SPIKE/1900	
HEQB TREVOR OZIER (T) O-829	09/26		1	MISSION SPIKE /0700	MISSION SPIKE/1900	
PCT2 DOZER - T2 E-369	09/27	GORDON JAMES	2	MISSION SPIKE /0700	MISSION SPIKE/1900	
GRD PVT-S & K E-197	09/21	GARY GREWER	2	MISSION SPIKE /0700	MISSION SPIKE/1900	
WTT1 WELLBORN AQUA HALL E-494	09/27	NATHAN CONGIOLOSI	1	MISSION SPIKE /0700	MISSION SPIKE/1900	
WTS1 PVT-NORTH STATE E-231	10/02	KIMBER BAKER	1	MISSION SPIKE /0700	MISSION SPIKE/1900	
WTS2 APACHE JUNCTION E-492	09/27	MARK BLACKSTONE		MISSION SPIKE /0700	MISSION SPIKE/1900	
SOF2 RUSSELL GROVES O-565	09/22		1	MISSION SPIKE /0700	MISSION SPIKE/1900	
SOFR (T) THOMAS DUNN O-840	09/30		1	MISSION SPIKE /0700	MISSION SPIKE/1900	
EMPF ZACH JACKSON O-787	09/25		1	MISSION SPIKE /0700	MISSION SPIKE/1900	
REAF PHILIP WILSON O-447	09/22		1	MISSION SPIKE /0700	MISSION SPIKE/1900	
CULS JOSEPH ZAVALLA O-906	09/30		1	KING CITY/0700	KING CITY/1900	
TFLD JASON GREEN O-687	09/21		1	PACIFIC VALLEY/0700	PACIFIC VALLEY/1900	
8. Division/Group Communication Summary						
Function	Channel	RX Frequency N/W	RX Tone/NAC	TX Frequency N/W	TX Tone/NAC	Mode
COMMAND	SEE COMM PLAN	SEE COMM PLAN	SEE COMM PLAN	SEE COMM PLAN	SEE COMM PLAN	SEE COMM PLAN
9. Prepared By (Resource Unit Leader)		Approved By (Planning Section Chief)		Date	Time	
ANNE SHIRLEY / TRENT MARTY		BRENDA HALLMARK		09/19/2020	0928	

Division/Group Assignment List (ICS 204 WF)
Controlled Unclassified Information//Basic

1. Incident Name:		3.	
DOLAN		Branch:	Division/Group:
2. Operational Period: 0700-0700		V / VII	W / X / Y
Date/Time From: 09/20/2020 0700	SUN	Date/Time To: 09/21/2020 0700	MON

4. Operations Personnel			
OPERATIONS CHIEF	K. CANNON, B. SHULLANBERGER REGGIE BRAY / CHRIS LUNDRGREN (T)	DIVISION/GROUP SUPERVISOR	JOSH VERELLEN 9/22 KENN PERREAULT 9/25 (T)
BRANCH DIRECTOR	CHAD SCHMIDT THOM TAYLOR (T)	SAFETY	LAURA LIVINGSTON; MARSHALL BROWN / DAVE VARON (T)

5. Resources Assigned this Period					
Strike Team / Task Force / Resource Designator	LWD	Leader	Number Persons	Drop Off PT./Time	Pick Up PT./Time
TFLD MORGAN MESERTH (T) O-834	09/27		1	PACIFIC VALLEY/0700	PACIFIC VALLEY/1900
TFLD NOLAN BUSSEY (T) O-807	09/25		1	PACIFIC VALLEY/0700	PACIFIC VALLEY/1900
ES3 S/T-XLAC 1880C E-322	09/21	TIM KELLY	22	PACIFIC VALLEY/0700	PACIFIC VALLEY/1900
ENG6 PVT-BACK COUNTRY E-99	09/26	ZACH MOSTAD	3	PACIFIC VALLEY/0700	PACIFIC VALLEY/1900
HEQB KIRBY J DERNOVSEK O-450	09/24		1	MISSION SPIKE /0700	MISSION SPIKE/1900
HEQB KYLE S POWERS O-502	09/24		1	MISSION SPIKE /0700	MISSION SPIKE/1900
WTS2 HOMESTYLE WTS2 E-235	10/04	JOHNNY COSTILLIO	1	PACIFIC VALLEY/0700	PACIFIC VALLEY/1900
WTS2 G&G WTS2 E-265 R&R 9/22	09/29	CASEY BROWN	2	PACIFIC VALLEY/0700	PACIFIC VALLEY/1900
WTT2 WT-24 E-394 R&R 9/18-20	10/04	ALLIE BENDER	2	PACIFIC VALLEY/0700	PACIFIC VALLEY/1900
SOF1 TIMOTHY JOHN BENEDICT O-346	09/27		1	PACIFIC VALLEY/0700	PACIFIC VALLEY/1900
EMPF JAKE BARKHIMER O-410	09/22		1	PACIFIC VALLEY/0700	PACIFIC VALLEY/1900
AMBU AMR1 E-239				PACIFIC VALLEY/0700	PACIFIC VALLEY/1900
REAF TIMOTHY MCKENZIE O-338 RNR 9/25-26	10/05		1	PACIFIC VALLEY/0700	PACIFIC VALLEY/1900
REAF CAROL FIELDS O-752	10/05		1	PACIFIC VALLEY/0700	PACIFIC VALLEY/1900
REAF SARAH BULLOCK O-824	09/26		1	PACIFIC VALLEY/0700	PACIFIC VALLEY/1900
REAF DAVID DORVAL O-742	09/24		1	PACIFIC VALLEY/0700	PACIFIC VALLEY/1900
REAF MIKE HEARD O-345	09/25		1	PACIFIC VALLEY/0700	PACIFIC VALLEY/1900

6. Control Operations/Work Assignments:

DIVISION W
TASK: Fire and secure control line from McKern Ridge to Nacimiento Road
PURPOSE: To prevent further fire spread to the south
END STATE: No fire incursion on to Forest lands and Fort Hunter Liggett
RISK ASSESSMENT: High - steep terrain, long extraction times, snags and rolling material; *UXO maybe present on Fort Hunter Liggett grounds.*

8. Division/Group Communication Summary						
Function	Channel	RX Frequency N/W	RX Tone/NAC	TX Frequency N/W	TX Tone/NAC	Mode
COMMAND	SEE COMM PLAN	SEE COMM PLAN	SEE COMM PLAN	SEE COMM PLAN	SEE COMM PLAN	SEE COMM PLAN

9. Prepared By (Resource Unit Leader)	Approved By (Planning Section Chief)	Date	Time
ANNE SHIRLEY / TRENT MARTY	BRENDA HALLMARK	09/19/2020	0928

Division/Group Assignment List (ICS 204 WF)
Controlled Unclassified Information//Basic

1. Incident Name:		3.	
DOLAN		Branch:	Division/Group:
2. Operational Period: 0700-0700		V / VII	W / X / Y
Date/Time From: 09/20/2020 0700 SUN	Date/Time To: 09/21/2020 0700 MON		

4. Operations Personnel			
OPERATIONS CHIEF	K. CANNON, B. SHULLANBERGER REGGIE BRAY / CHRIS LUNDGREN (T)	DIVISION/GROUP SUPERVISOR	JOSH VERELLEN 9/22 KENN PERREAULT 9/25 (T)
BRANCH DIRECTOR	CHAD SCHMIDT THOM TAYLOR (T)	SAFETY	LAURA LIVINGSTON; MARSHALL BROWN / DAVE VARON (T)

6. Control Operations/Work Assignments:

DIVISION X / Y
TASK: Fire, as needed; patrol and secure control lines.
PURPOSE: Keep fire north of Prewitt Ridge, south of Hermitage and out of Lucia
END STATE: Secure Highway 1 corridor to the south, keep fire within current footprint of Lucia, as well as the east and north sides of Hermitage.
RISK ASSESSMENT: High - steep terrain, long extraction times, snags and rolling material;

7. Special Instructions:

- **All medical resources MUST check in with Dolan Communications once in place on their assigned divisions.**
- **READs will check in and out with Division Supervisors.**
- **Assume that all areas within the fire perimeter may be infected with Sudden Oak Death pathogen. Clean and disinfect hand tools, equipment, chainsaws, and boots that have vegetative material or soil on them prior to moving to a new incident or your home unit. Do not take vegetative material with you from the incident area, as it may be infected.**
- **Division W - For mop up and patrol do not go off the road (UXO)**
- **Division X / Y - Use channel 7 for traffic control on Nacimiento Ferguson Road.**
- **Division X / Y - confirm communications and utilize human repeaters, where needed.**
- **Division X / Y - Command 4 Repeater on ocean will NOT be available.**

8. Division/Group Communication Summary						
Function	Channel	RX Frequency N/W	RX Tone/NAC	TX Frequency N/W	TX Tone/NAC	Mode
COMMAND	SEE COMM PLAN	SEE COMM PLAN	SEE COMM PLAN	SEE COMM PLAN	SEE COMM PLAN	SEE COMM PLAN
9. Prepared By (Resource Unit Leader)		Approved By (Planning Section Chief)		Date	Time	
ANNE SHIRLEY / TRENT MARTY		BRENDA HALLMARK		09/19/2020	0928	

Division/Group Assignment List (ICS 204 WF)
Controlled Unclassified Information//Basic

1. Incident Name:				3.		
DOLAN				Branch:		Division/Group:
2. Operational Period: 0700-0700				NIGHT		NIGHT
Date/Time From: 09/20/2020 0700 SUN		Date/Time To: 09/21/2020 0700 MON				
4. Operations Personnel						
OPERATIONS CHIEF		K CANNON / B SHULLANBERGER REGGIE BRAY / CHRIS LUNDGREN (T)		DIVISION/GROUP SUPERVISOR		KEVIN WILSON 9/25 JASON WESTHOLTER 9/29 (T)
BRANCH DIRECTOR		TERRY WALTERS ALLEN BRIGGS (T)		SAFETY		LAURA LIVINGSTON; MARSHALL BROWN; DAVE VARON (T)
5. Resources Assigned this Period						
Strike Team / Task Force / Resource Designator		LWD	Leader	Number Persons	Drop Off PT./Time	Pick Up PT./Time
HC2 DUST BUSTERS PLUS LLC C-82 R&R 9/21-22		10/06	CHRISTOPHER URBAN	21	KING CITY/1900	KING CITY/0700
STEN BRIAN A COLE O-461		09/22		1	KING CITY/1900	KING CITY/0700
ES3 S/T-OES-6828C E-323		09/26	DAVID PEREZ	22	PACIFIC VALLEY/1900	PACIFIC VALLEY/0700
ENG5 PVT-WILDLAND ENG7 E-227		09/24	RICHARD GRAJEK	3	PACIFIC VALLEY/1900	PACIFIC VALLEY/0700
ENG6 PVT-E134 E-85		09/26	SETH COLBRY	3	PACIFIC VALLEY/1900	PACIFIC VALLEY/0700
ENG6 PVT-CURTIS E-88		09/21	CHARLES CURTIS	3	PACIFIC VALLEY/1900	PACIFIC VALLEY/0700
ENG6 PVT-LIBERTY1518 E-93		09/21	NEAL REYNAUD	2	PACIFIC VALLEY/1900	PACIFIC VALLEY/0700
WTS1 PVT-MILLER #527 E-233		09/27	CHRIS LOWRY	1	PACIFIC VALLEY/1900	PACIFIC VALLEY/0700
WTS1 HIDDEN VALLEY E-400		09/20	GARY SCHONE	1	ARROYO SECO/1900	ARROYO SECO/0700
SOF2 DAVID HADE O-569		09/26		1	PACIFIC VALLEY/1900	PACIFIC VALLEY/0700
EMTF DOMINIC ANTES O-602		09/25		1	PACIFIC VALLEY/1900	PACIFIC VALLEY/0700
AMBU AMR1 E-239					PACIFIC VALLEY/1900	PACIFIC VALLEY/0700
AMBU AMR2 E-520					KING CITY/1900	KING CITY/0700
REMS 2 O-705		09/22	TRAVIS ASMUS		KING CITY/1900	KING CITY/0700
6. Control Operations/Work Assignments:						
TASK: Monitor and patrol fire activity. Take action to strengthen control lines as appropriate.						
PURPOSE:						
END STATE:						
RISK ASSESSMENT: Moderate - UXO maybe present on Fort Hunter Liggett grounds; Poor communications - confirm communications and utilize human repeaters, where needed; roads; snags and rolling materials.						
NEEDS:						
7. Special Instructions:						
<ul style="list-style-type: none"> • All medical resources MUST check in with Dolan Communications once in place on their assigned divisions. • AMBU AMR1 will be staged at Pacific Valley Camp. 						
8. Division/Group Communication Summary						
Function	Channel	RX Frequency N/W	RX Tone/NAC	TX Frequency N/W	TX Tone/NAC	Mode
COMMAND	SEE COMM PLAN	SEE COMM PLAN	SEE COMM PLAN	SEE COMM PLAN	SEE COMM PLAN	SEE COMM PLAN
9. Prepared By (Resource Unit Leader)			Approved By (Planning Section Chief)		Date	Time
ANNE SHIRLEY; TRENT MARTY			BRENDA HALLMARK		09/19/2020	0928

Division/Group Assignment List (ICS 204 WF)
Controlled Unclassified Information//Basic

1. Incident Name:		3.	
DOLAN		Branch:	Division/Group:
2. Operational Period: 0700-0700		NIGHT	NIGHT
Date/Time From: 09/20/2020 0700 SUN	Date/Time To: 09/21/2020 0700 MON		

4. Operations Personnel			
OPERATIONS CHIEF	K CANNON / B SHULLANBERGER REGGIE BRAY / CHRIS LUNDGREN (T)	DIVISION/GROUP SUPERVISOR	KEVIN WILSON 9/25 JASON WESTHOLTER 9/29 (T)
BRANCH DIRECTOR	TERRY WALTERS ALLEN BRIGGS (T)	SAFETY	LAURA LIVINGSTON; MARSHALL BROWN; DAVE VARON (T)

7. Special Instructions:

- REMS 2 will be operating throughout Night Branch.
- Assume that all areas within the fire perimeter may be infected with Sudden Oak Death pathogen. Clean and disinfect hand tools, equipment, chainsaws, and boots that have vegetative material or soil on them prior to moving to a new incident or your home unit. Do not take vegetative material with you from the incident area, as it may be infected.
- For mop up and patrol on DIVS R/S/W do not go off the roads (UXO)

8. Division/Group Communication Summary						
Function	Channel	RX Frequency N/W	RX Tone/NAC	TX Frequency N/W	TX Tone/NAC	Mode
COMMAND	SEE COMM PLAN	SEE COMM PLAN	SEE COMM PLAN	SEE COMM PLAN	SEE COMM PLAN	SEE COMM PLAN
9. Prepared By (Resource Unit Leader)			Approved By (Planning Section Chief)		Date	Time
ANNE SHIRLEY; TRENT MARTY			BRENDA HALLMARK		09/19/2020	0928



Fire Weather Forecast

SUNDAY, SEPTEMBER 20, 2020



FORECAST NO: 30
PREDICTION FOR: Sunday
SHIFT DATE: September 20, 2020
ISSUED: 2000 Saturday, Sept 19, 2020

NAME OF FIRE:
UNIT:
Incident Meteorologist:

Dolan
USFS/LPNF
Royce Fontenot /s/
(240) 499-6642

DISCUSSION: The warming trend will continue over the fire today with temperatures 2-3 degrees warmer than Saturday at most locations. Humidity values will fall in the mid-afternoon into the low 20's to upper teens inland and near 60% along the coast. Winds will remain dependent on location but should remain moderate with gusts to 15 mph inland. Sunday night will see generally drier recoveries with multiple inversions present. The warming and drying trend will continue on Monday.

SUNDAY:

- WEATHER: Morning fog and clouds coastal branch and Arroyo Seco then mostly sunny. Mostly sunny inland areas.
- WIND (20 FT):

Coast:	Onshore 5-8 mph.
Inland:	Terrain driven 2-4 mph becoming NE-E 5-8 mph by 1200. Gust to 15 mph along ridges. Div W: SW 6-9 mph gust to 15 after 1400.
Arroyo Seco:	Terrain driven 2-4 mph then up-valley 5-7 mph by 1200.
- MAX TEMPERATURES: Highs 66-71 near the coast. 87-93 inland and Arroyo Seco.
- MIN RH: 60-70% near the coast. 16-22% inland.
- INVERSION LIFT/MIXING HEIGHT: 0900 hrs/3500 feet MSL
- TRANSPORT WINDS: W-SW 5 mph
- MARINE LAYER 1500 FT Coastal Branch

SUNDAY NIGHT:


- WEATHER: Patchy fog and low clouds coastal branch. Mostly clear elsewhere.
- WIND (20 FT): Terrain driven 2-6 mph.
- MIN TEMPERATURES: 55-60 near the coast and Arroyo Seco. 55-65 inland and higher terrain.
- MIN RH: 70-95% near the coast and Arroyo Seco. 55-60% lower inland areas and 28-38% higher terrain.
- INVERSION: 1000 feet MSL / Moderate
- TRANSPORT WINDS: Variable 2 mph
- MARINE LAYER 1200 FT

MONDAY:

- WEATHER: Morning fog and clouds coastal branch and Arroyo Seco then mostly sunny. Mostly sunny inland areas.
- WIND (20 FT):

Coast:	Onshore 4-7 mph.
Inland:	Terrain driven 2-4 mph becoming E-SE 6-9 mph by 1200. Gust to 14 mph along ridges. Div W: SW 5-8 mph gust to 15 after 1400.
Arroyo Seco:	Terrain driven 2-4 mph then up-valley 5-7 mph by 1200.
- MAX TEMPERATURES: Highs 64-68 near the coast. 86-92 inland and Arroyo Seco.
- MIN RH: 60-70% near the coast. 17-21% inland.
- INVERSION LIFT/MIXING HEIGHT: 0900 hrs/3000 feet MSL
- TRANSPORT WINDS: SW 5 mph
- MARINE LAYER 1500 FT Coastal Branch

FIRE BEHAVIOR FORECAST

FORECAST NUMBER: 30	TYPE OF FIRE: Wildfire
FIRE NAME: Dolan	OPERATIONAL PERIOD: Sept. 20, 2020 24hr
DATE ISSUED: 9/19/20	TIME ISSUED: 1930hrs
UNIT: CA-LPF	SIGNED: 
	Typed/printed: Alex Enna, FBAN-t

Weather Summary

A little warmer and drier than yesterday. Terrain driven winds 2-4 mph becoming 5-8 mph by 1200. Gust to 15 mph along ridges. Wind direction highly dependent on location on fire...see weather forecast

FIRE BEHAVIOR

GENERAL:

Suppression efforts have tempered fire activity and growth . However, 1000 hour fuel moistures continue to trend below average and ERC's at the higher elevations are at or near 97th percentile conditions. With subtle changes in wind and heating the potential for very active fire behavior remains. Probability of ignition of 60-70% with 1/4 mile spotting distances off of ridgetops.

Local Thresholds: Combinations of any of these factors can lead to greatly increased fire behavior: **20' windspeed over 7 mph**, relative humidity <17%, temperature over 98, **10-Hour Fuel Moisture less than 6.**

SPECIFIC:

Branch I (Ocean Group): Minimal fire behavior but keep an eye out for fire weakened trees and rolling material on steep recently burned slopes.

Branch IV: Continued helicopter bucket drops have checked movement towards Arroyo Seco and Tassajara. Don't get lulled into complacency, there is a great deal of unsecured fire edge in the branch and plenty of scattered heat. If this side of the fire wakes up, spread rates of up to 100 chains/hour are possible with wind/terrain alignment.

Branch V: Recent firing operations have secured the edge but the potential for spotting and other holding concerns remain. Topography will play a big role in fire growth, any fire outside the containment line will run uphill rapidly (up to 15 acres of growth within 15 minutes in the brush).

Branch VII: At lower elevations, high humidity values associated with the marine layer will temper burning conditions until later in the day. Above the marine layer, fuels combined with slope/wind alignment are conducive to uphill runs of up to 80 ch/h with 20' flame lengths in the brush.

Night: Humidity recoveries and effects of the marine layer vary widely across the fire area. Above the marine layer, probability of ignitions are at 40-50% with a spotting distances of 0.1 miles.

AIR OPERATIONS:

Clear air highly dependent on presence of marine layer, inversion expected to lift by noon

SAFETY:

This fire has been burning for over a month and fire weakened trees are increasingly becoming a safety issue. As you continue to work the fire's edge, scout the area for hazards and instigate mitigation measures before continuing.

SAFETY MESSAGE

Pacific Northwest Incident Team 2

9-20-2020



INCIDENT: Dolan Fire

OPERATIONAL PERIOD: Day/Night

TOPIC:

Bucking, Limbing and Felling Operations

NARRATIVE:

- Make sure you have clean escape routes (clear of vegetation and obstacles) before starting to cut. Choose an escape path that extends diagonally away from the expected felling line and always have an alternate retreat path to a safety area.
- Consider lean, limb distribution, wind (velocity and direction), soundness of the tree (live or dead, rot, root problems, split, broken or burning top, loose bark), species, steepness of slope, obstructions, diameter, height, and escape routes (primary and secondary) when planning your cut.
- Whether bucking, limbing or falling, look up and around often without compromising your cutting activity. Use a spotter when cutting to alert you to hazards.
- Ensure firm stable footing at all times. Watch your footing on steep slopes or in heavy vegetation. Wear required PPE (hard hat, eye protection, ear protection, gloves) at all times when using chainsaws.
- Use caution when cutting limbs supporting logs off the ground. Do not saw from the downhill side on steep ground, and prevent bucked sections from rolling or sliding. Do not buck logs on steep slopes with people below.
- Use road blocks or road guards to stop traffic when falling along roads.



Don't forget to fill out the safety risk survey


SAFETY OFFICERS

Laura Livingston/ Marshall Brown/ Dave Varon (t)

INCIDENT RADIO COMMUNICATIONS PLAN		CONTROLLED UNCLASSIFIED INFORMATION//BASIC				Operational Period Date/Time			
Incident Name: Dolan Fire		Date/Time Prepared		9/20/20 0700 - 1900 DAY 9/20/20 1900 - 0700 NIGHT					
Ch #	Function	Channel Name/Trunked Radio System Talkgroup	Assignment	RX Freq	RX Tone/NAC	TX Freq	Tx Tone/NAC	Mode A, D or M	Remarks
1	COMMAND	CMD 1	ALL DIVISIONS	170.9750	110.9 T-1	168.7000	110.9 T-1	A	Linked C-1 on Anderson Pk
2	COMMAND	CMD 2	ALL DIVISIONS	173.0250	110.9 T-1	165.3875	110.9 T-1	A	Linked C41 on Junipero Serra Pk
3	COMMAND	CMD 3	ALL DIVISIONS	172.0750	110.9 T-1	162.2000	110.9 T-1	A	Linked C-47 on Cone Pk
4	COMMAND	CMD 4	ALL DIVISIONS	171.0875	110.9 T-1	164.0125	110.9 T-1	A	Linked: CA DWF Boat Repeater, 1000-1600, C-32
5	COMMAND	CMD 5	ALL DIVISIONS	173.8250	110.9 T-1	165.3625	110.9 T-1	A	Linked C-34 on Chews Ridge
6	COMMAND	CMD 6	ALL DIVISIONS	170.0125	110.9 T-1	165.2500	110.9 T-1	A	Linked C-9 on Pinyon Peak
7	TACTICAL	TAC 1	Firing Group	171.0375	110.9 T-1	171.0375	110.9 T-1	A	Special Frequency
8	TACTICAL	TAC 2	Branch I/DIV W	168.6000	110.9 T-1	168.6000	110.9 T-1	A	Night Ops
9	TACTICAL	TAC 3	Branch IV	166.7250	110.9 T-1	166.7250	110.9 T-1	A	
10	TACTICAL	TAC 4	DIV R/S	166.7750	110.9 T-1	166.7750	110.9 T-1	A	
11	TACTICAL	TAC 5	Unassigned	168.2500	110.9 T-1	168.2500	110.9 T-1	A	
12	TACTICAL	TAC 6	DIV X/Y	154.2800	156.7 T-6	154.2800	156.7 T-6	A	VFIRE21
13	A/G COMMAND	A/G COMMAND	DIV SUP & ABOVE	167.5500		167.5500		A	DIV SUP AND ABOVE
14	A/G TACTICAL	A/G TACTICAL	ALL DIVISIONS	163.1500		163.1500		A	
15	CALCORD	CALCORD	ALL DIVISIONS	156.0750	156.7 T-6	156.0750	156.7 T-6	A	Tone 6
16	Air Guard	GUARD18	ALL DIVISIONS	168.6250		168.6250	110.9 T-1	A	EMERGENCY ground to air only

Use Human Repeaters Where Necessary

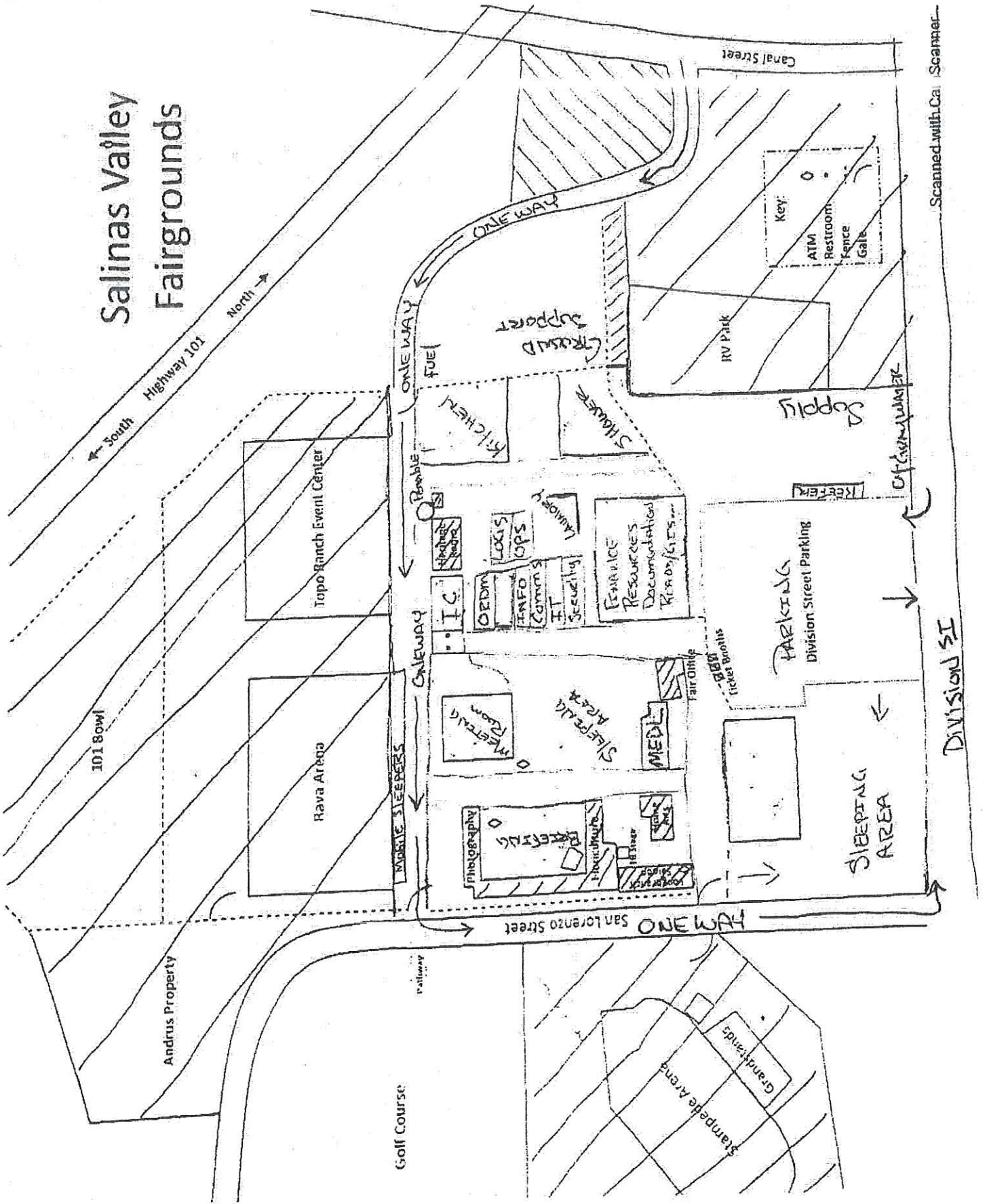
CONTROLLED UNCLASSIFIED INFORMATION //BASIC

Prepared By (Communications Unit) **Dolan Comm: 213-431-4038**
 County: MONTEREY 
 Jennifer Lord, COML 608-509-2894

LOGISTICS INFORMATION

<u>KING CITY ICP</u>		<u>BIG SUR</u>	
Ordering	0600-2200	Meals - See Food Unit	
Ground Support	0500-2200	Showers	0630-1000
Showers	0600-1100 1400-2200	(Park showers - night sleeping area see Attendant)	
Meals	B 0600-0900 L 0600-2100 D 1800-2100	Fuel	0600-1100 1300-1800 1830-2200
Laundry	0600-2200	<u>PACIFIC VALLEY</u>	
Fuel - local gas stations or see Ground Support for special needs		Showers	0500-1200 1400-2200
Communications	0600-2200	Fuel	0600-2130
Dispatch	24 hours	Laundry Drop Off/Pickup	0600-1000 1800-2200
<u>MISSION SPIKE</u>			
Saw Shop	0630-2100		
Fuel	0600-2200		

Salinas Valley Fairgrounds



ADDITIONAL
SLEEPING AT
KIRK CREEK
CAMPGROUND
(4 MILES)



PACIFIC VALLEY
FIRE STATION

SEE INSET



HIGHWAY 1

PLASKETT
CAMPGROUND



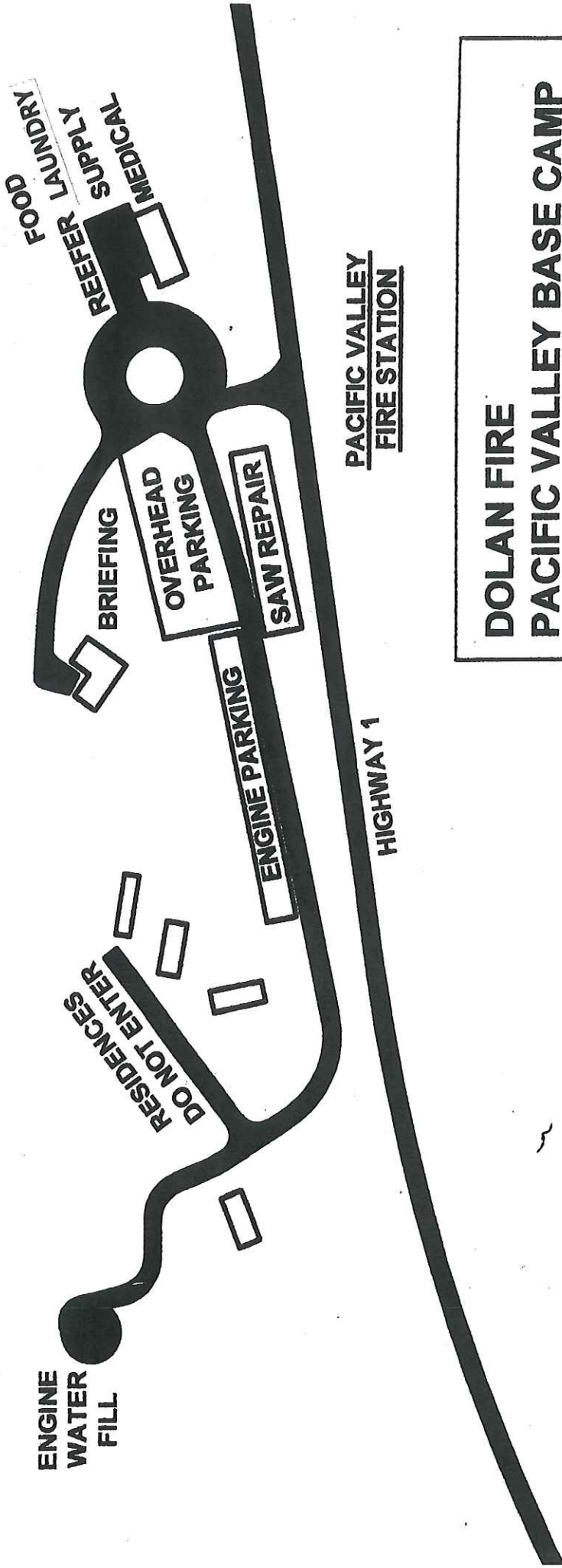
SAND DOLLAR
PARKING

TO GORDA

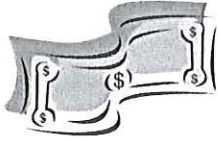


NORTH PASTURE

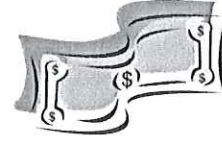
TO ICP



**DOLAN FIRE
PACIFIC VALLEY BASE CAMP**



Dolan Fire



Turning in Final Time for Team Members

ONLY TEAM MEMBERS:

- **Sunday, 9/20 by 1600** – Turn your CTR's into finance and project your work time through 9/22 and travel start time on 9/22 or 9/23 (Whenever you are going to travel). Your travel time will remain open and you will pencil your end travel time in when you return to your home unit.
- **Monday, 9/21 by 1600 (or sooner)**– You will need to review and finalize your OF 288 (sign and pick up your signed OF 288)

AD's: As a reminder, you should come in and review time sooner than later!

Team members that are staying – Do not project your time! 😊

**Dolan Incident
Finance Message**

Email: 2020.dolan.finance@firenet.gov Phone Number: 831-417-8522

Personnel

Resource Order #	Resource Name	Opportunity for Resolution
O-534	Nate Allen	Need travel date
O-575	Tracy Dott	Need "Official GOV" signature
O-584	Jordan Foster	Need justification for Hazard Pay
O-697	Glauco A Puig-Santana	Need to know if AD, Fed or county/state employee
O-12	Darrell Scott	Missing CTR for 8/26, 8/27, 9/4 -9-6, and 9/8
O-549	Arturo Pacheco	Need employee type and all CTR's

Equipment

Resource Order #	Resource Name	Opportunity for Resolution
E-138	Donna Evans	Missing ending mileage on 9/15cmd
E-232	Overwatch Ent. LLC	Missing 8-25 Shift ticket for travel
E-247	Dust Busters	Missing shift tickets for 9/10 and 9/11
E-265	G&G Fire Support	Need repair hours on 9/15
E-370	TNT General Contractors	Turn in time, last time 9/7
E-379	Juan's Mobile Repair	Missing all time prior to 9/6
E-385	Bay Area Corp	Missing shift ticket for 9/9
E-389	Sierra Fire Support	****No shift tickets***
E-517	Paul Hendren	Please put serial number on shift ticket
E-197	S & K Grading	Need to sign Modification

TIPS FOR SUCCESS

PLEASE INCLUDE YOUR RESOURCE ORDER # ON ALL DOCUMENTATION SUBMITTED, INCLUDING RECEIPTS.

IF AT ALL POSSIBLE, PLEASE BE CONSISTENT WITH THE METHOD IN WHICH YOU SUBMIT YOUR DOCS.

A JUSTIFICATION IN REMARKS IS REQUIRED FOR FEDERAL EMPLOYEES CLAIMING HAZARD PAY ON CTRs – FOR EXAMPLE, "WORKING IN DIVISION ___ WITHIN AN UNCONTROLLED FIRE LINE."

CREW CTR's NEED TO SHOW ALL NAMES AND NOT "+19".

KING CITY RESOURCES - THERE IS A BOX OUTSIDE FINANCE IN WHICH TO SUBMIT TIME.

PACIFIC VALLEY (PV) RESOURCES - CONTINUE TO SUBMIT TIME TO FINANCE REP AT THE 07:00 BRIEFING.

DOLAN FIRE DMOB PROCESS

All resources working from King City, Big Sur, Mission Spike or Arroyo Seco Spike will DMOB from King City ICP.

- **If your method of travel for this assignment was via commercial airlines, CALL DMOB 3 days prior to your DMOB date to make flight arrangements home.**
- On your DMOB day, ensure all equipment & supplies checked out from the fire (i.e. supplies, radios, etc.) have been returned at King City.
- Report to DMOB to provide your travel information going home.
- Go to Finance to verify and finalize your time.
- Travel home.

****DMOB NEW number is 831-760-1212. ****

****Resources working from Pacific Valley, travelling north or east to get home will DMOB from King City ICP following the process outlined above. ****

****Resources working from Pacific Valley, travelling south to get home, call Finance at 323-394-8817. ****

09/18/2020
TENTATIVE RELEASE
Dolan CA-LPF-002428

09/20/2020

CREWS

C-83 0600 (HC2) 17132 - DUST BUSTERS PLUS LLC

EQUIPMENT

E-247 1000 (WTS1) PVT-DUST BUSTERS
E-353 0930 (AMBU) ATA-AMBULANCE 7555 (PERICIC, DEAN)
E-106 1000 (WTS3) PVT-GOLDEN FLOW-3
E-335 1015 (SKDS) SKIDGINE
E-399 1000 (DOZ2) CA-FHL 8893
E-370 1030 (DOZ2) DOZER - T2 - KW202307
E-143 1045 (ENG3) IN-IIC E5673
E-196 1115 (MAST) PVT-ALLENS
E-231 1200 (WTS1) PVT-NORTH STATE
E-342 1200 (MAST) EATON'S TRU GRIT
E-500 0600 (MAST) EXCAVATOR TYPE 1

OVERHEAD

O-444-6 0800 (FSC1) PURPLE-UNICORN, MARIAH SPARKLES
O-331 1600 (PIO1) JOHNSON, J MICHAEL
O-848 0700 (TFLD) BIRDSELL, JACOB
O-888 0630 (TFLD) STROHMEYER, JOSHUA RYAN
O-561 0700 (REMS) XOR REMS 1
O-446 0700 (EMTF) LIGHT, JACKSON
O-536 0730 (DIVS) TAYLOR, THOMAS
O-601 0730 (EMPF) GUZMAN, JOSHUA
O-525 0730 (STEN) MCNAMARA, JOHN
O-586 0800 (SEC1) BROWN, MELISSA L
O-546 0800 (DIVS) MCCLAVE, AMY
O-586 0800 (SEC1) BROWN, MELISSA L
O-762 1400 (THSP) THOMPSON, JASON
O-542 1700 (INCM) BRINSON, TERRY GENE

09/21/2020

CREWS

EQUIPMENT

E-410 0730 (ENG3) ENGINE - T3 - AZ-CEA - LIC# G-271JC - ENG 66 - V#582 (
E-411 0800 (ENG3) ENGINE - T3 - AZ-TON - LIC# G-524GT - UNIT 241 (ENGINE
E-93 0830 (ENG6) PVT-LIBERTY1518
E-400 0900 (WTS1) HIDDEN VALLEY - 3186
E-376 0830 (PU) KIMBERLY FULLENWIDER 66082

OVERHEAD

O-687 0700 (DIVS) GREEN, JASON MATTHEW
O-610 0700 (HECM) CONCHAS, JESUS
O-583 0700 (PIO2) JOHNSON, EMERY ELIZABETH
O-663 0730 (SEC1) FONKEN, PETE
O-609 0800 (HECM) CLARK, KAMERON MICHAEL
O-542 0800 (INCM) BRINSON, TERRY GENE
O-738 0800 (SEC1) BRYANT, STEPHEN
O-566 0830 (PIO1) EVENSON, RUDY
O-626 0830 (RADO) LUNA, FELICIA M
O-596 0830 (STEQ) DAUGHERTY, KEVIN

09/22/2020

CREW

EQUIPMENT

E-397	0000	(ENG6)	CRP E662
E-88	0800	(ENG6)	PVT-CURTIS
E-197	1000	(GRD)	PVT-S & K
E-322	1000	(ES3)	S/T-XLAC 1880C
E-140	1100	(PU)	DANIEL CROWLEY

OVERHEAD

O-477	0000	(GSUL)	POTEET, JEREMY
O-563	0700	(DIVS)	DICKINSON, JAMES
O-610	0800	(HECM)	CONCHAS, JESUS
O-687	0830	(DIVS)	GREEN, JASON MATTHEW
O-663	1000	(SEC1)	FONKEN, PETE
O-444.69	1300	(THSP)	MADSON, JOHN T
O-444.34	1700	(OSC1)	BRAY, REGGIE E
O-656	1700	(OSC1)	LUNDGREN, CHRIS
O-444.55	1800	(RESL)	MARTY, TRENTEN L
O-572	1800	(SOF2)	RIVERS, ANTHONY

IF YOU NEED A FLIGHT, CALL DEMOB AT 831-760-1212 OR 925-499-5909 WITH YOUR INFORMATION 72 HOURS IN ADVANCE SO WE CAN WORK WITH EXPANDED DISPATCH TO MAKE YOUR TRAVEL ARRANGEMENTS.

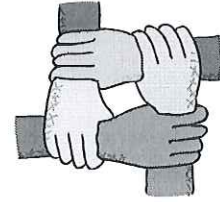
If you develop Covid Symptoms and Test Positive for Covid-19 within 14 Days after Demob, please notify:

KARINA GUTIERREZ, USFS
928-227-7732
KARINA.GUTIERREZ@USDA.GOV

INCIDENT MESSAGE BOARD



Human Resource Message *OUCH!* THAT STEROTYPE HURTS!!



Why is *Ouch!* important? Staying silent in the face of demeaning comments, stereotypes or bias allows these attitudes and behaviors to thrive. This undermines our ability to create an inclusive workplace where all employees are welcomed, treated with respect and able to do their best work. Yet, most employees and leaders who want to speak up don't know how. So, we say nothing.

Here are six techniques for speaking up without blame or guilt:

- Assume good intent and explain the impact - *"I know you mean well, but that hurts"*
- Ask a Question - *"What do you mean?"*
- Interrupt and Redirect - *"Let's not go there"*
- Broaden to a Universal Human Behavior - *"I think that applies to everyone"*
- Make it Individual - *"Are you speaking of someone in particular?"*
- Say "Ouch"

Todd Buchholz Human Resources 925-532-5460

Training Specialist Message

An Incident Training Specialist is assigned to this incident and will be performing the duties "Remotely".

To assure proper documentation for your assignment:

1. Scan the Incident QR Code
2. Go to the Training Folder
3. Complete the Trainee Registration Form

At the end of your assignment:

1. **Trainee:** Complete the exit interview found in the training folder. Use the incident QR code to access the document (same way you signed up)
2. **Trainer:** Fill in the Position Task Book as completely as possible for this incident.
3. **Trainer:** Complete the ICS 225 performance evaluation and discuss with your Trainee. Make sure it's signed by both the Trainer and Trainee. Take a picture/copy of the ICS 225 and send it to imt2training@gmail.com. The Training Specialist will send the training documents to the email address you provided.

For training related questions, call/text Dominic Panno (TNSP) at 530-913-8251 or email imt2training@gmail.com

COVID-19 Best Practices / Mitigation

Minimize risk and limit exposure to COVID-19 by daily screening, minimizing large group settings, social distancing, wearing face coverings, hand washing, and practicing module of one concept.

At the beginning of the shift, supervisors should remind their personnel to self-screen for symptoms.

WILDLAND FIRE COVID-19 SCREENING TOOL

Today or in the past 24 hours, have you had any of the following symptoms^{1,2}

Symptom

Cough more than expected?

Shortness of breath or difficulty breathing?

Fever? Chills?

Muscle pain, outside your normal for firefighting?

Sore throat?

New loss of taste or smell?

Fatigue, outside your normal for firefighting?

Headache, outside your normal for firefighting?

Congestion or runny nose, outside your normal for firefighting?

Nausea or vomiting

Diarrhea

* Take temperature with no-touch thermometer, if available *

¹ Symptoms of Coronavirus

<https://www.cdc.gov/coronavirus/2019-ncov/symptoms-testing/symptoms.html>

Do your part to minimize your risk of exposure and limit the spread COVID-19.

King City Considerations

- ⇒ Wear a face covering when in public.
- ⇒ Wash your hands often.
- ⇒ Use hand sanitizer after pumping gas.
- ⇒ Use hand sanitizer prior to getting into your vehicle after visiting the grocery store or a restaurant.
- ⇒ Set the example while in the public eye.

*Keep in mind that fire camp is in a city with a populous and the potential for the COVID virus to be present is greater.

If you answered Yes to these symptoms, report it to your supervisor immediately, self-isolate away from other people until given direction and call **MEDICAL**.

Document all contacts with anyone other than your "module of one" for potential contact tracing (on your 214 Unit Activity Log)

Examples of when & what to document:

1. An STL is sitting in a vehicle with a Division Supervisor for 10-15 minutes or greater without wearing a face covering...Document this!
2. Someone from another work group enters your work space without a face covering for 10-15 minutes of greater...Document this!
3. Personnel from Division Alpha ties in with Division Bravo without a face covering and no proper social distancing...Document this!

Arrive healthy, go home healthy!

ACTIVITY LOG (ICS 214)

1. Incident Name:	2. Operational Period: Date From: _____ Date To: _____ Time From: _____ Time To: _____
--------------------------	--

3. Name:	4. ICS Position:	5. Home Agency (and Unit):
-----------------	-------------------------	-----------------------------------

6. Resources Assigned:		
Name	ICS Position	Home Agency (and Unit)

7. Activity Log:	
Date/Time	Notable Activities

8. Prepared by: Name: _____	Position/Title: _____	Signature: _____
ICS 214, Page 1	Date/Time: _____	

MEDICAL PLAN	1. INCIDENT NAME: Dolan	2. DATE PREPARED: September 19, 2020	3. TIME PREPARED: 1800	4. OPERATIONAL PERIOD 09/20-19/20 0700-0700
---------------------	-----------------------------------	--	----------------------------------	---

5. INCIDENT MEDICAL AID STATIONS			
MEDICAL AID STATIONS	LOCATION	ALS	
		YES	NO
Frontline Medical	ICP – King City	X	
Medical Unit	Pacific Valley Spike Camp		X
Medical Unit	Mission Spike		X

6. TRANSPORTATION				
A. Ambulance Services				
NAME	LOCATION	PHONE	ALS	
			Yes	No
American Medical Response (AMR)	1 at PV Spike and 1 for Branch V – 24 hrs. If more needed call 911 Monterey CO	ECC – (831) 796-6444	X	
Cambria Community Healthcare District Ambulance	2511 Main St. Suite A Cambria, CA 93428	(805) 927-8304	X	
Fort Hunter Liggett Fire Ambulance	Building 120 Fort Hunter Liggett, CA 93928	ECC – (831) 386-2526	X	

B. AIR AMBULANCE			
NAME	LOCATION	ALS	
		YES	NO
Los Padres Dispatch Various Aircraft, Night capabilities	Dispatch Direct number 805-961-5727		
CHP H70 (Paso Robles) B3 - ALS /165' Hoist/ NVG/1 patient - Available 24hrs.	Paso Robles ECC - (805) 239-3553 Salinas ECC – (831) 796-2160 (secondary)	X	
FHL Mercy Air MA-20 Bell 412 – ALS/No Hoist/NVG	FHL ECC (831) 386-2526	X	
CALSTAR 5 (Salinas) EC-135 – ALS/No Hoist/No NVG	ECC 1-800-252-5050	X	

7. HOSPITALS										
NAME	ADDRESS	TRAVEL TIME		PHONE	TRAUMA		HELIPAD		BURN CENTER	
		AIR	GRND		Yes	No	YES	NO	YES	NO
Community Hospital of the Monterey Peninsula (CHOMP)	23625 Holman Hwy Monterey, CA 93940		30 Min	(831) 624-5311		X		X		X
George L. Mee Memorial	300 Canal St., King City, CA 93930 36° 12.3742' N x 121° 07.9693' W	15 Min	60 Min	(831) 385-7220 ER		X	X			X
Natividad Medical Center	1441 Constitution Blvd. Salinas, CA 93906 36° 41.8002' N x 121° 37.9853' W	25 Min	60 Min	(831) 755-6268 ER	L-II		X			X
Santa Clara Valley Medical Center	751 S. Bascom Ave., San Jose, CA 95128 37° 18.7713' N x 121° 55.9960' W	45 Min	90 Min	(408) 885-6912 ER (408) 885-6666 BURN CENTER	L-I		X		X	
Community Regional Medical Center	2823 Fresno St., Fresno, CA 93721 36° 44.5702' N x 119° 47.0913' W	90 Min	180 Min	(559) 459-7401 ER (559) 459-4220 BURN CENTER	L-I		X		X	

8. MEDICAL EMERGENCY PROCEDURES

LINE "MEDICAL-EMERGENCY" PLAN:

- Crew Supervisor to contact Division Supervisor/Operations with:
 - Patient Complaint, Condition and Location via Tactical or Command frequency. Priority 1/Red & 2/Yellow Patients trigger Incident within Incident (IWI).
- Division Supervisor/Operation contacts Dolan Communications:
 - Division Supervisor or POC* will run "Medical –Emergency" on the Command frequency.
 - Division Supervisor or POC* to use "Medical Incident Report" worksheet on back of this page or back of IRPG.
 - Dolan Communication contacts Medical Unit Leader on the Command frequency or cell phone (360)624-8023 (Medical Emergencies Only).

POC* (Point of Contact) and/or Operations

LINE "NON-EMERGENCY INCIDENT" PLAN:

- Crew Supervisor to contact Division Supervisor with:
 - Patient Complaint, Condition and Location via Tactical or Command frequency. Priority 3/Green Patients **do not** trigger Incident within Incident (IWI).
- Division Supervisor contacts Dolan Communications:
 - Division Supervisor or POC* will run "Non-Emergency Incident" on the Command frequency.
 - Division Supervisor or POC* will use "Medical Incident Report" worksheet on the back of this page or back of IRPG.
 - Dolan Communications contacts Medical Unit Leader on the Command frequency or cell phone (360)624-8023 (For medical related incidents only).

IN-CAMP – 24 HOUR MEDICAL

- Contact 911 and Medical Unit (360)624-8023 with:
 - Patient Complaint, Condition and Location

9. PREPARED BY
Dave O'Brien – MEDL 09/19/2020

10. REVIEWED BY
Dave Varon – SOF2(t) 9/19/2020

MEDICAL PLAN (ICS 206 WF)

Controlled Unclassified Information//Basic

Medical Incident Report					
<p>FOR A NON-EMERGENCY INCIDENT, WORK THROUGH CHAIN OF COMMAND TO REPORT AND TRANSPORT INJURED PERSONNEL AS NECESSARY.</p> <p>FOR A MEDICAL EMERGENCY: IDENTIFY ON SCENE INCIDENT COMMANDER BY NAME AND POSITION AND ANNOUNCE "MEDICAL EMERGENCY" TO INITIATE RESPONSE FROM IMT COMMUNICATIONS/DISPATCH.</p>					
<p>Use the following items to communicate situation to communications/dispatch.</p>					
<p>1. CONTACT COMMUNICATIONS / DISPATCH (Verify correct frequency prior to starting report) <i>Ex: "Communications, Div. Alpha. Stand-by for Emergency Traffic."</i></p> <p>2. INCIDENT STATUS: Provide incident summary (including number of patients) and command structure. <i>Ex: "Communications, I have a Red priority patient, unconscious, struck by a falling tree. Requesting air ambulance to Forest Road 1 at (Lat./Long.) This will be the Trout Meadow Medical, IC is TFLD Jones. EMT Smith is providing medical care."</i></p>					
<p>Severity of Emergency / Transport Priority</p>	<p><input type="checkbox"/> RED / PRIORITY 1 Life or limb threatening injury or illness. Evacuation need is IMMEDIATE <i>Ex: Unconscious, difficulty breathing, bleeding severely, 2^o - 3^o burns more than 4 palm sizes, heat stroke, disoriented.</i></p> <p><input type="checkbox"/> YELLOW / PRIORITY 2 Serious Injury or illness. Evacuation may be DELAYED if necessary. <i>Ex: Significant trauma, unable to walk, 2^o - 3^o burns not more than 1-3 palm sizes.</i></p> <p><input type="checkbox"/> GREEN / PRIORITY 3 Minor Injury or illness. Non-Emergency transport <i>Ex: Sprains, strains, minor heat-related illness.</i></p>				
<p>Nature of Injury or Illness & Mechanism of Injury</p>			<p style="text-align: center;"><i>Brief Summary of Injury or Illness (Ex: Unconscious, Struck by Falling Tree)</i></p>		
<p>Transport Request</p>			<p style="text-align: center;"><i>Air Ambulance / Short Haul/Hoist Ground Ambulance / Other</i></p>		
<p>Patient Location</p>			<p style="text-align: center;"><i>Descriptive Location & Lat. / Long. (WGS84)</i></p>		
<p>Incident Name</p>			<p style="text-align: center;"><i>Geographic Name + "Medical" (Ex: Trout Meadow Medical)</i></p>		
<p>On-Scene Incident Commander</p>			<p style="text-align: center;"><i>Name of on-scene IC of Incident within an Incident (Ex: TFLD Jones)</i></p>		
<p>Patient Care</p>			<p style="text-align: center;"><i>Name of Care Provider (Ex: EMT Smith)</i></p>		
<p>3. INITIAL PATIENT ASSESSMENT: Complete this section for each patient as applicable (start with the most severe patient)</p>					
<p>Patient Assessment: See IRPG page 106</p>					
<p>Treatment:</p>					
<p>4. TRANSPORT PLAN:</p>					
<p>Evacuation Location (if different): (Descriptive Location (drop point, intersection, etc.) or Lat. / Long.) Patient's ETA to Evacuation Location:</p>					
<p>Helispot / Extraction Site Size and Hazards:</p>					
<p>5. ADDITIONAL RESOURCES / EQUIPMENT NEEDS:</p>					
<p><i>Example: Paramedic/EMT, Crews, Immobilization Devices, AED, Oxygen, Trauma Bag, IV/Fluid(s), Splints, Rope rescue, Wheeled litter, HAZMAT, Extrication</i></p>					
<p>6. COMMUNICATIONS: Identify State Air/Ground EMS Frequencies and Hospital Contacts as applicable</p>					
<p>Function</p>	<p>Channel Name/Number</p>	<p>Receive (RX)</p>	<p>Tone/NAC *</p>	<p>Transmit (TX)</p>	<p>Tone/NAC *</p>
<p>COMMAND</p>					
<p>AIR-TO-GRND</p>					
<p>TACTICAL</p>					
<p>7. CONTINGENCY: Considerations: If primary options fail, what actions can be implemented in conjunction with primary evacuation method? Be thinking ahead.</p>					
<p>8. ADDITIONAL INFORMATION: Updates/Changes, etc.</p>					
<p>REMEMBER: Confirm ETA's of resources ordered. Act according to your level of training. Be Alert. Keep Calm. Think Clearly. Act Decisively.</p>					