








Fire: Coleman
 Briefing Date: 20201020
 Imagery Date: 20201020
 Imagery Time: 0030 PDT
 IR Analyst: Kris Albrecht
 Interpreted Acreage: 128441.93

-  Heat Perimeter
-  Intense Heat
-  Scattered Heat
-  Isolated Heat Sources



NAD 1983 UTM ZONE 10N

SCALE: 1:134,702



Earthstar Geographics, Esri, HERE, Garmin, NGA, USGS, NPS

