







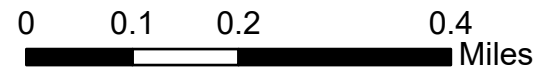
Fire: Coleman  
 Briefing Date: 20201023  
 Imagery Date: 20201022  
 Imagery Time: 1900 PDT  
 IR Analyst: Kris Albrecht  
 Interpreted Acreage: 128442.09

-  Heat Perimeter
-  Intense Heat
-  Scattered Heat
-  Isolated Heat Sources



**NAD 1983 UTM ZONE 10N**

**SCALE: 1:11,462**



USDA FSA, GeoEye, Maxar, Esri, HERE, Garmin, NGA, USGS, NPS

