








Fire: Coleman
 Briefing Date: 20201024
 Imagery Date: 20201023
 Imagery Time: 0000 PDT
 IR Analyst: Cameron Rodriguez
 Interpreted Acreage: 128442.09

-  Heat Perimeter
-  Intense Heat
-  Scattered Heat
-  Isolated Heat Sources



NAD 1983 UTM ZONE 10N

SCALE: 1:10,499



USDA FSA, GeoEye, Maxar, Esri, HERE, Garmin, NGA, USGS, NPS

