







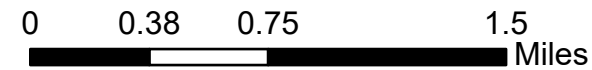
Fire: Coleman
 Briefing Date: 20201026
 Imagery Date: 20201025
 Imagery Time: 2100 PDT
 IR Analyst: Cameron Rodriguez
 Interpreted Acreage: 128442.09

-  Heat Perimeter
-  Intense Heat
-  Scattered Heat
-  Isolated Heat Sources



NAD 1983 UTM ZONE 10N

SCALE: 1:38,367



USDA FSA, GeoEye, Maxar, Esri, HERE, Garmin, NGA, USGS, NPS

