


DIV A

DIV M


DIV Z

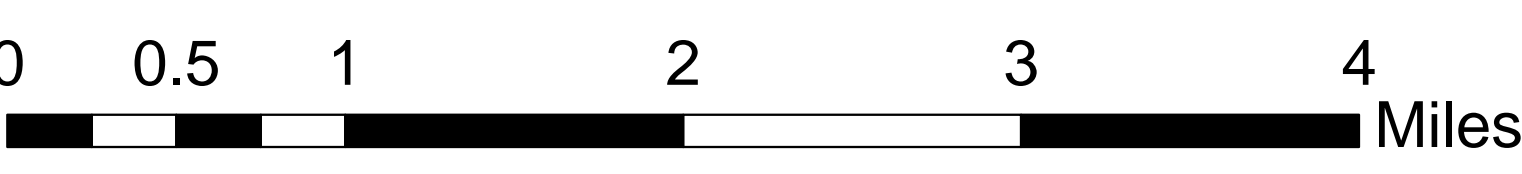
OPERATIONS MAP
 Dome Incident
 August 21, 2020




Use Avenza Maps App

Dip Site	Contained Line	Perennial Lake	Wilderness
Uncontrolled Fire Edge	Local or 4WD road	Intermittent Lake	Bureau of Land Management
Spring	Trail	Playa	National Park Service
Well	Railroad	Wash	TwN Rng
	Perennial Stream	State or Territory	Section
	Non-Perennial Stream	County or Equivalent	
	Canal/Ditch		





0 0.5 1 2 3 4 Miles



CALIFORNIA FIRE
 INCIDENT MANAGEMENT
TEAM 12
"Adapt...Improve...and Overcome"