




Use Avenza Maps App

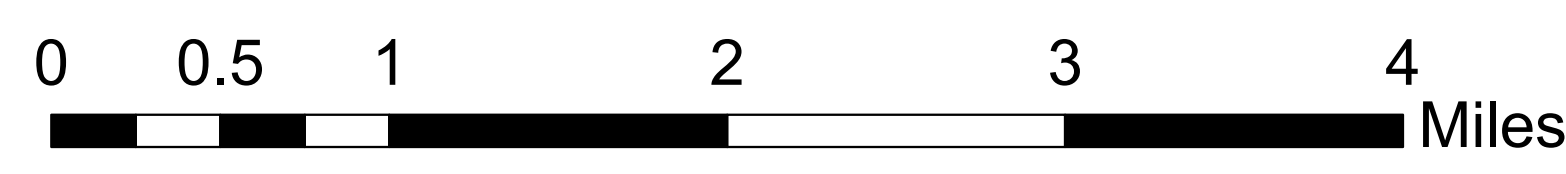
Dip Site	Spring	Perennial Stream	State or Territory
Drop Point	Well	Non-Perennial Stream	County or Equivalent
Helibase	Uncontrolled Fire Edge	Canal/Ditch	Wilderness
Water Source	Contained Line	Perennial Lake	Bureau of Land Management
Division Break	Local or 4WD road	Intermittent Lake	National Park Service
	Trail	Playa	
	Railroad	Wash	

OPERATIONS MAP


Dome Incident

August 22 - 27, 2020
1800 - 1800





0 0.5 1 2 3 4 Miles



CALIFORNIA FIRE
INCIDENT MANAGEMENT TEAM 12
"Adapt...Improve...and Overcome"