




Use Avenza Maps App

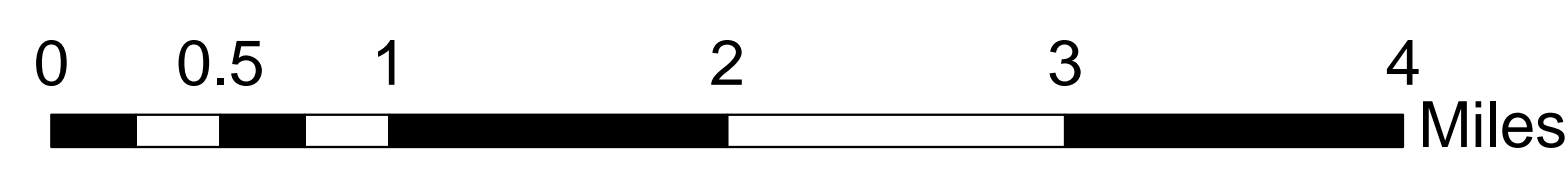
● Dip Site	● Spring	— Perennial Stream	— State or Territory
● Drop Point	○ Well	— Non-Perennial Stream	— County or Equivalent
⊕ Helibase	— Uncontrolled Fire Edge	— Canal/Ditch	— Wilderness
⊙ Water Source	— Contained Line	— Perennial Lake	— Bureau of Land Management
) (Division Break	— Local or 4WD road	— Intermittent Lake	— National Park Service
	— Trail	— Play	
	— Railroad	— Wash	


OPERATIONS MAP

Dome Incident

August 22 - 27, 2020
1800 - 1800







"Adapt... Improve... and Overcome"