




Use Avenza Maps App

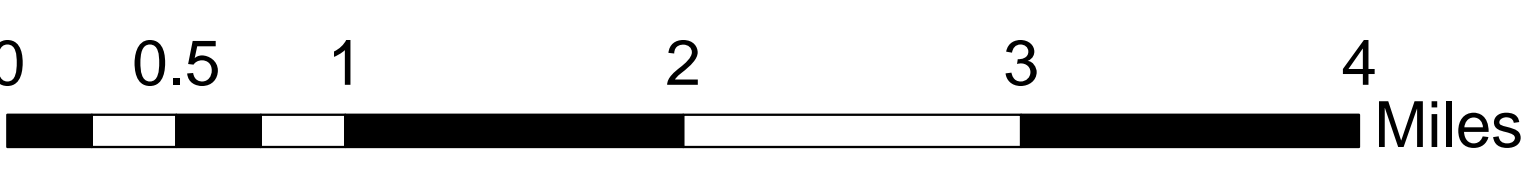
|                    |                          |                        |                             |
|--------------------|--------------------------|------------------------|-----------------------------|
| ● Dip Site         | ● Spring                 | — Perennial Stream     | — State or Territory        |
| ● Drop Point       | ○ Well                   | — Non-Perennial Stream | — County or Equivalent      |
| ⊕ Helibase         | — Uncontrolled Fire Edge | — Canal/Ditch          | — Wilderness                |
| ⊕ Water Source     | — Contained Line         | — Perennial Lake       | — Bureau of Land Management |
| ) ( Division Break | — Local or 4WD road      | — Intermittent Lake    | — National Park Service     |
|                    | — Trail                  | — Playa                |                             |
|                    | — Railroad               | — Wash                 |                             |


## FINAL PERIMETER

### Dome Incident

August 22, 2020  
1800 hrs







"Adapt... Improve... and Overcome"