



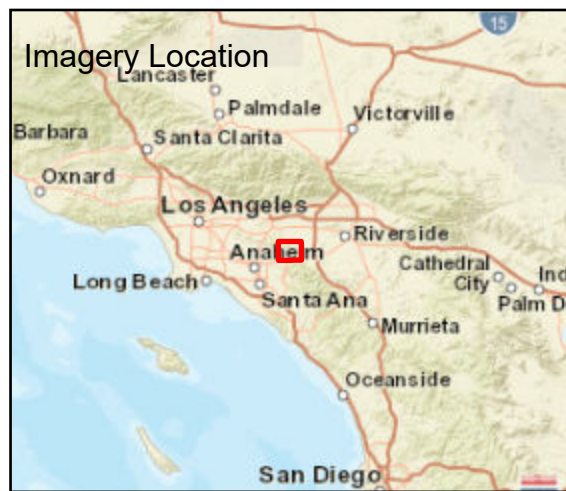





Fire: Blue\_Ridge  
Briefing Date: 20201028  
Imagery Date: 20201027  
Imagery Time: 2300 PDT  
IR Analyst: Cameron Rodriguez  
Interpreted Acreage: 4169.89

-  Heat Perimeter
-  Intense Heat
-  Scattered Heat
-  Isolated Heat Sources



NAD 1983 UTM ZONE 11N

SCALE: 1:40,473

0 0.4 0.8 1.6 Miles

Copyright: © 2013 National Geographic Society, i-cubed, Esri, HERE, Garmin, NGA, USGS, NPS

