

INCIDENT ACTION PLAN

APPLE

CARRU096640

PNNCU3 (1502)

Friday



OPERATIONAL PERIOD

8/7/2020 0700

to

8/8/2020 0700

- 0700 - Operational Briefing at ICP and Yucaipa
- 0900 - Cooperators Meeting
- 1800 - Night Ops Briefing
- 1900 - Planning Meeting

INCIDENT OBJECTIVES (ICS 202)

1. Incident Name: <p style="text-align: center;">Apple</p>	2. Operational Period: <table style="width: 100%; border: none;"> <tr> <td style="border: none;">Date From:</td> <td style="border: none;">8/7/2020</td> <td style="border: none;">Date To:</td> <td style="border: none;">8/8/2020</td> </tr> <tr> <td style="border: none;">Time From:</td> <td style="border: none;">0700</td> <td style="border: none;">Time To:</td> <td style="border: none;">0700</td> </tr> </table>	Date From:	8/7/2020	Date To:	8/8/2020	Time From:	0700	Time To:	0700												
Date From:	8/7/2020	Date To:	8/8/2020																		
Time From:	0700	Time To:	0700																		
3. Objective(s): <p>Strategic Framework:</p> <p>Implement a full suppression strategy on the Apple Fire. Values at risk include human safety, private property, critical infrastructure, associated improvements and wilderness values. Apply tactics that offer the highest probability of success.</p> <p>Leader's Intent:</p> <p>Provide the highest level of customer service to all involved with, or impacted by the Apple Fire. Ensure transparent, timely and accurate communication at all levels of the incident. All incident assigned personnel should be prepared to take the appropriate actions regarding:</p> <ul style="list-style-type: none"> • Professional behavior, conduct and timely effective communications. • Personal safety and the safety of others, including driving slow, safe and defensively. • Manage fatigue by taking breaks and maintaining work/ rest cycles. • Minimize risk and limit exposure to COVID-19 by daily screening, minimizing large group settings, social distancing, wearing face coverings, hand washing and practicing Module of One Concept. <p>Management Objectives:</p> <ul style="list-style-type: none"> • Provide for firefighter and public safety through hazard recognition and application of the Risk Management Process. • Provide critical infrastructure including but not limited to transmission and communication towers, water systems, natural gas, railroads and highways. • Ensure resource allocation and mission are documented for cost apportionment. • Minimize impact to aquatic and wildland scenic rivers by utilizing retardant avoidance. • Reduce the impact to Sand to Snow Monument and San Gorgonio Wilderness values by utilizing Minimum Impact Suppression Tactics (MIST). <p>Control Objectives:</p> <ul style="list-style-type: none"> • Keep the fire North of Interstate 10 to protect the communities of Cherry Valley, Beaumont and Banning. • Keep the fire East of Oak Glen Road to protect the communities of Yucaipa, Oak Glen and Cherry Valley. • Keep the fire South of Hwy 38 to limit extension into the San Gorgonio Wilderness and to protect the communities of Mountain Home, Forest Falls and Angeles Oaks. • Keep the fire West of Hwy 62 to protect the communities of Desert Hot Springs and Joshua Tree National Park. <p>General Situational Awareness:</p> <ul style="list-style-type: none"> • Steep and rugged terrain, critically dry and receptive fuel beds, active area for fire history and drought stressed trees. • In the COVID-19 environment, high density populations or large groups are particularly at risk. To help protect yourself, your family and to ensure all employees return home safely, make sure to practice social distancing. • Enhanced hygiene (especially handwashing), PPE & monitoring practices limiting the infection rate of first responders. 																					
5. Site Safety Plan Required? Yes <input type="checkbox"/> No <input type="checkbox"/> Approved Site Safety Plan(s) Located at:																					
6. Incident Action Plan <table style="width: 100%; border: none;"> <tr> <td><input checked="" type="checkbox"/> ICS 203</td> <td><input checked="" type="checkbox"/> ICS 215A</td> <td><input type="checkbox"/> ICS 205 A</td> <td><input type="checkbox"/></td> </tr> <tr> <td><input checked="" type="checkbox"/> ICS 204</td> <td><input checked="" type="checkbox"/> ICS 220</td> <td><input checked="" type="checkbox"/> Training Message</td> <td><input type="checkbox"/></td> </tr> <tr> <td><input checked="" type="checkbox"/> ICS 205</td> <td><input checked="" type="checkbox"/> Facility Maps</td> <td><input type="checkbox"/> Travel Map</td> <td><input type="checkbox"/></td> </tr> <tr> <td><input checked="" type="checkbox"/> ICS 206</td> <td><input checked="" type="checkbox"/> Weather Forecast</td> <td><input checked="" type="checkbox"/> Demob Plan</td> <td><input type="checkbox"/> County Health Message</td> </tr> <tr> <td><input type="checkbox"/> ICS 208</td> <td><input checked="" type="checkbox"/> Fire Behavior</td> <td><input checked="" type="checkbox"/> Finance Message</td> <td><input checked="" type="checkbox"/> ICS 214</td> </tr> </table>		<input checked="" type="checkbox"/> ICS 203	<input checked="" type="checkbox"/> ICS 215A	<input type="checkbox"/> ICS 205 A	<input type="checkbox"/>	<input checked="" type="checkbox"/> ICS 204	<input checked="" type="checkbox"/> ICS 220	<input checked="" type="checkbox"/> Training Message	<input type="checkbox"/>	<input checked="" type="checkbox"/> ICS 205	<input checked="" type="checkbox"/> Facility Maps	<input type="checkbox"/> Travel Map	<input type="checkbox"/>	<input checked="" type="checkbox"/> ICS 206	<input checked="" type="checkbox"/> Weather Forecast	<input checked="" type="checkbox"/> Demob Plan	<input type="checkbox"/> County Health Message	<input type="checkbox"/> ICS 208	<input checked="" type="checkbox"/> Fire Behavior	<input checked="" type="checkbox"/> Finance Message	<input checked="" type="checkbox"/> ICS 214
<input checked="" type="checkbox"/> ICS 203	<input checked="" type="checkbox"/> ICS 215A	<input type="checkbox"/> ICS 205 A	<input type="checkbox"/>																		
<input checked="" type="checkbox"/> ICS 204	<input checked="" type="checkbox"/> ICS 220	<input checked="" type="checkbox"/> Training Message	<input type="checkbox"/>																		
<input checked="" type="checkbox"/> ICS 205	<input checked="" type="checkbox"/> Facility Maps	<input type="checkbox"/> Travel Map	<input type="checkbox"/>																		
<input checked="" type="checkbox"/> ICS 206	<input checked="" type="checkbox"/> Weather Forecast	<input checked="" type="checkbox"/> Demob Plan	<input type="checkbox"/> County Health Message																		
<input type="checkbox"/> ICS 208	<input checked="" type="checkbox"/> Fire Behavior	<input checked="" type="checkbox"/> Finance Message	<input checked="" type="checkbox"/> ICS 214																		
7. Prepared By: Dena Chavez	Position/Title: PSC Signature: _____																				
8. Approved by Incident Commander:	Mike Minton Signature:																				

ORGANIZATION ASSIGNMENT LIST (ICS 203)

1. Incident Name: Apple		2. Operational Period: Date From: 8/7/2020 Time From: 0700		Date To: 8/8/2020 Time To: 0700	
3. Incident Commander(s) and Command Staff:			7. Operation Section:		
IC/UC's	T. Hopkins/ M. Minton/ Salas/ Johnny(T)/ Fogle (T)	Operations	D. Willis/ P. Russell/ M. Hanley(T)/ P. Robello(T)		
Deputy	Carlton Joseph	Deputy Operations	A. McBath/ J. Janssen		
Safety Officer	Freddie Espinoza/ Dave Updike/ Tim Irwin/ Paul Leusch (T)	Night Ops	Keith Gurrola		
Information Officer	Lindbery/ Theune(T)/ Wyatt(T)	Strategic Ops	T. Abel		
Liaison Officer	Robbin Ekman/ Rick Alpert	Branch	I	B. Carlisle/ M. Gerwe(T) K. Kremensky (Night)	
Human Resources	Ryan Voelkle	Division/Group	F	Duran/ K. Molloy(T) B. Frederick (Night)	
		Division/Group	I	R. Torres	
		Division/Group	Forest Falls Structure	Leake	
4. Agency/Organization Representatives:			Division/Group		
Agency/Organization	Name	Division/Group			
CDCR	N. Patterson	Branch	III	Klemik/ Fallon(T) K. Kremensky (Night)	
SO CAL EDISON	T. Whitman/ S. Brown	Division/Group	L	A. Pula	
RSO	T. Salas	Division/Group	O		
Riverside EMD	D. Day	Division/Group	R		
CAL OES	R. Unkovich	Division/Group			
SBSO	Kyle Clozer	Branch	V	S. Prather/ J. Eichamer(T) J. Pierce (Night)	
CHP	Mike Alvarez	Division/Group	U	B. Tai	
BDC Fire	Tom Marshall	Division/Group	X	N. Stanzack/ J. Leutzing M. Hildebrand /K. Gotro (Night)	
Morongo Fire	Gary Yearsley	Division/Group	Y	R. Valles	
Air Resource Advisor	Andrea Nick	Division/Group	Millard Cont	G. McGervey	
BIA	Raymond Ruiz	Division/Group			
CALFIRE AA	Shane Littlefield	Division/Group			
USFS AA	Marc Stamer	Branch	VII	A. Benett K. Kremensky (Night)	
USFS AREP	Joesph Rechsteiner	Division/Group	A	Schmidt S. Miller (Night)	
		Division/Group	Z	Schmidt S. Miller (Night)	
5. Planning Section:			Division/Group	Oak Glen Structure	K. McNally
Chief	Christie Neill/ Dena Chavez(T)	Division/Group			
Deputy	Chris Carrera	Branch	East Contingency	M. Martinez/ R. Sonsteng(T)	
Resource Unit	J. Ferguson/ J. Shaffer/ T. Rye	Division/Group	Pioneer Town	Rivers	
Situation Unit	Terry "Buck" Williamson/ Jim Day/ D. Janssen	Division/Group	Morongo Valley	M. Scoville	
Documentation Unit	Paul Saba	Division/Group			
Demobilization Unit	Irma Contreras/ Kyle Kutzke(T)	Division/Group			
GISS	Carvel Bass/ R. Kriha	Staging Area	Noble Creek	C. Atkins	
FBAN	Dennis Burns/ Lauren Blake(T)	Division/Group			
IMET	Richard Thompson	Division/Group			
Training Tech Spec	Dominic Panno	Air Operations Branch		Director:	Terry Harris
Lead READ	Julie Donnell	Air Support Group Supervisor		Kelvin McElfish	
		Air Tactical Group Supervisor			
6. Logistics Section			Helibase Manager		J. Collins (Banning)
Chief	K. Kumpel/ A. Tat(T)/ M. Ferguson/ B. Schurr	Helibase Manager		J. Czapinski (Redlands)	
Supply Unit	R. Browning/ M. Hernandez/ E. Simpson	8. Finance/Administration Section:			
Facilities Unit	Jason Hodge	Chief	Larry Lee/ Amy Lee(T)/ J. Franklin		
Ground Support Unit	Barry Clark	Time Unit	J. White/ Al DaSilva		
Communications Unit	Kevin Harper	Procurement Unit	Mo Jeffries		
Medical Unit	C. Schilling/ S. Mohlenbrok	Comp/Claims Unit	Elaine Downing/ Stephen Baptista		
		Cost Unit	Teresa Monohan/ Henry Horn		
Prepared By: Name:	Christie Neill	Position/Title:	PSC	Signature:	
ICS 203		Date/Time:	8/6/2020 2300 hours		



INCIDENT Weather Forecast



FORECAST NO: 4

NAME OF FIRE: Apple

PREDICTION FOR: 24 Hour SHIFT

UNIT: CalFire

SHIFT DATE: 8/7/20 (0700) to 8/8/20 (0700)

SIGNED:


Richard Thompson
Incident Meteorologist

TIME AND DATE

FORECAST ISSUED: 8/6/20 @ 2000

WEATHER DISCUSSION: Warmer and drier conditions are expected across the incident during the operational period. Maximum relative humidity will occur in the evening hours with the lowest values in the morning hours. Onshore/westerly winds will prevail through this evening, although speeds will be less than the last couple of days. Late in the operational period, ridgetop winds are expected to shift to a southeast to south direction.

The warming and drying trend will continue through the weekend with weaker wind speeds.

WEATHER FORECAST:

WEATHER: Mostly clear.

TEMPERATURES: Valleys/Lower Slopes: Max: 76-86.
Min: 58-64.

Ridges/Upper Slopes: Max: 72-78.
Min: 58-64.

HUMIDITY: Valleys/Lower Slopes: Min: 15-25%.
Max: 45-60%.

Ridges/Upper Slopes: Min: 10-20%.
Max: 30-45% (Falling overnight).

20 FT WINDS:

RIDGETOP - 0700-1100: West to northwest 3-6 MPH Gust 10 MPH (Gust 15-20 MPH Div U,X,Y).
1100-1900: Southwest to west 6-12 MPH Gust 20 MPH (Gust 25-30 MPH Div U,X,Y).
1900-0200: West to northwest 3-6 MPH Gust 10 MPH (Gust 15-20 MPH Div U,X,Y).
0200-0700: Southeast to south 3-6 MPH Gust 10 MPH.

SLOPE/VALLEY - 0700-0900: Variable 2-4 MPH Gust 6 MPH.
0900-1200: Upslope/upvalley 4-8 MPH Gust 12 MPH.
1200-2000: Upvalley 6-12 MPH Gust 20 MPH.(Gust 25-30 MPH Div U,X,Y).
2000-0700: Downslope/downvalley 2-4 MPH Gust 8 MPH.

Latest observations within a 20 mile radius of the Apple Fire:



FIRE BEHAVIOR FORECAST

FORECAST NUMBER: 5	TYPE OF FIRE: Wild Fire
FIRE NAME: Apple	OPERATIONAL PERIOD: August 7, 2020 24hr
DATE ISSUED: 8/6/20	TIME ISSUED: 1900
UNIT: CA-RRU	SIGNED: _____
	Typed/printed: Dennis Burns/s/

INPUTS

WEATHER SUMMARY: Warmer and Dryer

Temps: Day Valleys 78-86 Ridges 72-78 Night Valleys 58-64 Ridges 58-64

RH: Day 10-20% Night 30-45%

Winds: Day Ridges SW 6-12 gusts to 20-30mph Night Ridges SE to S 3-6 gusts to 10mph

OUTPUTS

FIRE BEHAVIOR

GENERAL: The main fire progression will continue to the northeast towards Whitewater and has the potential to be in that drainage at the start of day shift To the west the fire will continue to be in a backing alignment. Expect active backing and flanking runs with short duration intense head fire runs as the main fire backs into drainage bottoms and aligns with slopes. Fire whirls and dust devils are probable on the lower slopes, the flats and at intersecting drainages. Make sure lookouts have a good view of the fire. When the winds pick up in the morning and the sky begins to clear, expect fire activity to increase.

At night, expect the fire to remain active as the peak RH occurs in the early evening then drops again, early in the morning.

With the dry fuels, spotting will be problematic. It should be short range less than 1/4mile and from rollout.

1000hr fuels are at 6%FM and are receptive to spots.

Probability of Ignition will be 80-90%.

Expect Flame lengths 1-4 feet in the grass, 4-25 feet in the brush.

SPECIFIC:

Branch I: Expect active flanking and backing fire on the south face of Yucaipa Ridge (Div F). The fire is holding at the top of Yucaipa Ridge and has the potential to start flanking west of Wilshire Peak. Any spotting would be from rollout but would back slowly into the Forest Falls drainage. Night crews need to continually assess down canyon winds.

Branch III: Minimal fire progression is expected in the northeast corner. What fire there is on the Branch is in sparse fuels and shows little potential for spread during the shift. Pockets of manzanita will readily burn and will be a source of visible smoke.

Branch V: Most of the Branch is at the head of the fire. The fire continues to flank along the west side of Millard Canyon. Expect active backing fire then intense uphill hill head runs as the fire crosses the north to south aligned drainages. The fire is burning laterally towards Whitewater and will continue this movement through the shift. If the fire crosses into Whitewater, expect wind driven head fire down the drainage.

Branch VII: No forward progression expected along the south side of the Branch.

AIR OPERATIONS: Smoke and fog will limit air operations until the inversion mixes out around 0900hrs.


SAFETY

Most of our fire is situated on extremely steep slopes, assess your work area for rollout potential.

COVID-19 – Safety Message

INCIDENT #CA-RRU-096640

DATE:08/7/20-08/08/20 TIME: 0700 – 0700 Day



California State Overview

July 26th - Aug. 1st

New Cases 45,693

- Record high: 65,382 July 19 - July 25

New Deaths 900

- Record high: 948 July 26 - Aug 1

Test Results 891,934

- Record high: 881,287 July 19 - July 25

Testing Positivity 5.54%

- Record high: 24.23% Mar 8 - Mar 13

Hand Washing Helps Stop The Spread of Germs

- USE SOAP AND RUNNING WATER.
- RUB YOUR HANDS AND ARMS VIGOROUSLY FOR 20 SECONDS.
- WASH ALL SURFACES INCLUDING: BACK OF HANDS, WRISTS, BETWEEN FINGERS, UNDER FINGERNAILS WITH A FINGERNAIL BRUSH.
- RINSE YOUR HANDS WELL. DRY YOUR HANDS WITH A PAPER TOWEL.

HEALTH AND SAFETY MESSAGE

We Are ALL accountable for SAFE behaviors

INCIDENT: APPLE CA-RRU-096640

DATE: 08/07/2020 TIME: 0700-0700

Major Hazards and Risks: DRIVING, AIR OPERATIONS, HEAVY EQUIPMENT USAGE

- **DRIVING: Practice defensive driving techniques while driving roads**
- **AVIATION OPERATIONS: Follow aviation watch-out situations on IRPG page 44
Ensure positive communications with all air resources**
- **HEAVY EQUIPMENT: Operators have limited vision. Have proper communications or use hand signals. Work outside of the 100' safety circle and never work below heavy equipment.**
- **HAZARD TREES: Hazard tree safety guidelines on page 22 in the IRPG, post lookouts or use a spotter in mop-up area with personnel. Establish trigger points when winds increase.**
- **FATIGUE: Many of us have been going from fire to fire without much rest. This fatigue will cause poor judgement and decreased work performance, affecting safety of yourself and your crew. Take frequent breaks and rest when you can.**
- **FIRE LINE HAZARDS: Watch for rolling material and debris, avoid radiant heat by wearing your PPE appropriately, follow powerline safety protocols found on page 24 in the IRPG**
- **INDIRECT FIRELINE: LCES found on page 6 in the IRPG, Review strategy/indirect attack found on page 77 in the IRPG**

Lookouts, **C**ommunication, **E**scape routes, **S**afety zones
Incident Safety Officer: Tim Irwin SOF1

INCIDENT SAFETY ANALYSIS 215a

APPLE - Friday, August 07, 2020

8. Location	9. Hazard	6. Control or Abatement Action (Engineering, Administrative, PPE, Avoidance, Education, etc)
All Divisions	Driving & Traffic	<ul style="list-style-type: none"> ~ Practice "Defensive Driving" techniques traveling on all roads and city streets. ~ Use spotters when backing. ~ Follow Driving LCES (Lights, Chock blocks, Emergency brake, Seat belts. ~ Always use headlights ~ Observe posted speed limits. ~ Use the 3 second rule for following distance when driving. ~ Use chock blocks, turn wheels into hill
Branch I, V	Air Operations	<ul style="list-style-type: none"> ~ Follow " Aviation Watch-Out Situations" on page 44, IRPG. ~ Don't plan on air resources for medical transport or resupply. ~ Refer to page 57, IRPG for directing bucket drops. ~ Ensure positive communication with all air resources.
Branch I, V	Heavy Equipment Operations	<ul style="list-style-type: none"> ~ Ensure communications are established with operators. ~ Use hand signals if other communications are unavailable. ~ Maintain a 50'-100' exclusion area around equipment and increase it to 2 1/2 times tree height when in timber. ~ Use a spotter when backing. ~ Avoid working below heavy equipment.
All Divisions	Hazard Trees	<ul style="list-style-type: none"> ~ Follow "Hazard Tree Safety" guidelines, IRPG page 22. ~ Post lookouts, or use a spotter in mop-up areas with personnel. ~ Don't park vehicles or take breaks in high concentrations of hazard trees. ~ Establish trigger points for disengagement during high wind events. ~ Remember that the hazard zone extends a minimum of 2 1/2 tree heights.
Branch I, III, V	Fireline Hazards	<ul style="list-style-type: none"> ~ Do not work directly above or below personnel during firing and mop-up operations. ~ Watch for falling and rolling debris on steep slopes. ~ Alert crew personnel of rolling debris by yelling to affected individuals. ~ Position debris that could roll vertically on slope. ~ Avoid stepping over debris that could roll by walking around object. ~ Avoid radiant heat by wearing appropriate PPE correctly. ~ Use correct tool for task assigned. ~ Follow power line safety protocol as outlined on page 24 in IRPG. ~ Flag and isolate all HAZMAT and alert all personnel working in Division. ~ Follow WUI recommendations on pages 12-13 in IRPG.
Branch I, III, V	Indirect Fireline	<ul style="list-style-type: none"> ~ Post lookouts, identify escape routes and safety zones (IRPG pg. 6). ~ Review "Strategy/Indirect Attack" (IRPG pg. 77).
Branch III, V	Spike Camp	<ul style="list-style-type: none"> ~ Keep a clean camp. ~ Ensure communications are in place. ~ Review and observe "Line Spike" considerations (IRPG pg. 98).
All Divisions	Communications	<ul style="list-style-type: none"> ~ Maintain communication with aviation resources, and suppression organization. ~ Ensure all know frequency and protocol for contacting resources. ~ Utilize the ICS 205. ~ Utilize human repeaters when working in dead spots.
All Divisions	COVID EXPOSURE	Maintain 6' social distancing, wear your mask, proper hand washing

ASSIGNMENT LIST (ICS 204 WF)

CONTROLLED UNCLASSIFIED
INFORMATION/BASIC

1. Incident Name: <p style="text-align: center; font-size: 1.2em;">Apple</p>		2. Operational Period: Date From: 08/07/20 Date To: 08/08/20 Time From: 0700 Time To: 0700				3. Branch <p style="text-align: center; font-size: 1.5em;">I F</p>		Division <p style="text-align: center; font-size: 1.5em;">Foxtrot</p>	
4. Operations Personnel:						Page 1 of 2			
Operations Section Chief: D. Willis/ P. Russell/ M. Hanley(T)/ P. Robello(T)			Night Ops: Keith Gurrola						
Branch Director: B. Carlisle/ M. Gerwe(T) K. Kremensky (Night)			Branch Safety: Martino, Heppner, Faulkner (night)						
Division/Group Supervisor: Duran/ K. Molloy(T) B. Frederick (Night)			Air Attack:						
5. Resources Assigned:		** Resources Below in Bold are 12 Hour **							
Resource Identifier	ALS	LWD	Leader	Personnel	Request #	Hours	Reporting Location		
CRW1 GLOBE IHC		8/7	Maxwell	20	C-29	0700-1900	Yucaipa		
CRW1 VISTA GRANDE IHC		8/7	Eyre	21	C-31	0700-1900	Yucaipa		
CRW1 PIKE IHC		8/8	Smallman	21	C-30	0700-1900	Yucaipa		
CRW1 BEAR DIVIDE IHC		8/7	Anderson	18	C-9	0700-1900	Yucaipa		
CRW1 EL CARISO IHC		8/14	Kott	19	C-20	0700-1900	Yucaipa		
CRW1 FULTON IHC		8/12	Josh	19	C-7	0700-1900	Yucaipa		
CRW1 CRANE VALLEY IHC		8/7	Dunlap	18	C-27	0700-1900	Yucaipa		
CRW1 SPRINGVILLE		8/14	Medina	19	C-10	0700-1900	Yucaipa		
CRW2IA TANANA CHIEFS		8/12	Troxel	20	C-26	0700-1900	Yucaipa		
CRW2IA YUKON			More	18	C-28	1900-0700	Yucaipa		
CRW2 FRANCO					C-50033	1900-0700	Yucaipa		
STC SNF 5600C			Seymour	21	E-98	0700-1900	Yucaipa		
STC BTU 9270C			Hill, Matt	18	E-167	0700-0700	Yucaipa		
STC XSD 6441C			Boggeln, Brian F	21	E-47	0700-0700	Yucaipa		
STC CNF 6632C		8/14	Naylor, Danny	27	E-97	0700-1900	Yucaipa		
ENG3 BDF 35			Vergne, Brian	5	E-50040	0700-1900	Yucaipa		
6. Work Assignments:									
Task - Continue to improve direct control line from Pine Bench to Wilshire Peak. Construct contingency line on Yucaipa Ridge. Improve perimeter line around Oak Glen.									
Purpose - To protect the values at risk in Forest Falls and Oak Glen.									
End State - Fire does not impact Forest Falls or Oak Glen.									
7. Special Instructions:									
8. Communications									
Name	Ch	Function	Rx Freq	Rx Tone	Tx Freq	Tx Tone	Notes		
CDF C2	1	COMMAND	151.2650	T10 - 107.2	159.3300	T10 - 107.2			
CDF T25	3	TACTICAL	159.2775	192.8 (T16)	159.2775	192.8 (T16)	DIV F		
A/G CMD	14	A/G CMD	171.9125	T1 - 110.9	171.9250	T1 - 110.9	Div Sup and Above		
CALCORD	15	MEDICAL	156.0750N	T6 - 156.7	156.0750N	T6 - 156.7			
AIRGUARD	16	AIRGUARD	168.6250N		168.6250N	T1 - 110.9	Emergency Ground to Air ONLY		
9. Prepared by: Name: Travis Rye RESL									
Signature:									
ICS 204		Date/Time: 8/6/2020		2200		Personnel Count: 285			

ASSIGNMENT LIST (ICS 204 WF)

CONTROLLED UNCLASSIFIED
INFORMATION//BASIC

1. Incident Name: <p style="text-align: center; font-weight: bold;">Apple</p>	2. Operational Period: Date From: 08/07/20 Date To: 08/08/20 Time From: 0700 Time To: 0700	3. Branch Division <p style="text-align: center; font-size: 2em; font-weight: bold;">I F</p>
---	---	--

4. Operations Personnel:		Page 2 of 2 Foxtrot
Operations Section Chief: D. Willis/ P. Russell/ M. Hanley(T)/ P. Robello(T)	Night Ops: Keith Gurrola	
Branch Director: B. Carlisle/ M. Gerwe(T) K. Kremensky (Night)	Branch Safety: Martino, Heppner, Faulkner (night)	
Division/Group Supervisor: Duran/ K. Molloy(T) B. Frederick (Night)	Air Attack:	

5. Resources Assigned:	** Resources Below in Bold are 12 Hour **						Hours	Reporting Location
Resource Identifier	ALS	LWD	Leader	Personnel	Request #			
ENG3 TMU 342			Etheridge, Brian	5	E-50035	0700-1900	Yucaipa	
ENG3 BDF 312		8/13	Harkins, Andrew	5	E-137	1900-0700	Yucaipa	
ENG3 PVT FIREANT LLC				3	E-50009	1900-0700	Yucaipa	
ENG3 PVT CORONA			Ganz, Eric	3	E-50031	1900-0700	Yucaipa	
ENG3 BDF 353			Duran, David	5	E-142	0700-1900	Yucaipa	
STL FKU 9437L		8/21	Bianchi, Ian	7	E-62	0700-0700	Yucaipa	
DOZ BDF 3			Baxter	1	E-50108	0700-1900	Yucaipa	
WT1 PVT E-227 - BRENDA'S		8/16	Cleer	2	E-227	0700-0700	Yucaipa	
WT2 PVT E-36 B&C ORDUNO		8/13	Orduno	2	E-36	0700-0700	Yucaipa	
WT2 PVT E-37 - JIM FOLEY		8/14	Drew	2	E-37	0700-0700	Yucaipa	
WT2 PVT E-82 - WILDLAND			Avedis	2	E-82	0700-0700	Yucaipa	
W/T RVC 28			Jamie	1	E-74	0700-0700	Yucaipa	
W/T RVC 30					E-88	0700-0700	Yucaipa	
W/T PVT E-50140 COOL MULE INC			Pope, Norm	1	E-50140	0700-1900	Yucaipa	
HEQB WATNER			Watner, Mike	1	O-171	0700-0700	Yucaipa	
FEMP CRANE			Crane, Andrew Scott	1	O-66	0700-0700	Yucaipa	
FEMT MEKETARIN			Meketarin, Chad	1	O-263	0700-0700	Yucaipa	
FEMP SITAR			Sitar, John J	1	O-73	0700-0700	Yucaipa	
FFT2 SMITH			Smith, Trevor	1	O-337	0700-0700	Yucaipa	
REMS ORANGE					O-181	0700-0700	Yucaipa	
READ HEALY			Healy, James	1	O-79	0700-0700	Yucaipa	
READ SUREK			Surek, Evan James	1	O-50002	0700-0700	Yucaipa	

6. Work Assignments:
 Task - Continue to improve direct control line from Pine Bench to Wilshire Peak. Construct contingency line on Yucaipa Ridge. Improve perimeter line around Oak Glen.
 Purpose - To protect the values at risk in Forest Falls and Oak Glen.
 End State - Fire does not impact Forest Falls or Oak Glen.

7. Special Instructions:

8. Communications							
Name	Ch	Function	Rx Freq	Rx Tone	Tx Freq	Tx Tone	Notes
CDF C2	1	COMMAND	151.2650	T10 - 107.2	159.3300	T10 - 107.2	
CDF T25	3	TACTICAL	159.2775	192.8 (T16)	159.2775	192.8 (T16)	DIV F
A/G CMD	14	A/G CMD	171.9125	T1 - 110.9	171.9250	T1 - 110.9	Div Sup and Above
CALCORD	15	MEDICAL	156.0750N	T6 - 156.7	156.0750N	T6 - 156.7	
AIRGUARD	16	AIRGUARD	168.6250N		168.6250N	T1 - 110.9	Emergency Ground to Air ONLY

9. Prepared by: Name: Travis Rye RESL Signature:
ICS 204 Date/Time: 8/6/2020 2200 Personnel Count: 33

ASSIGNMENT LIST (ICS 204 WF)

CONTROLLED UNCLASSIFIED
INFORMATION//BASIC

1. Incident Name: <p style="text-align: center; font-weight: bold;">Apple</p>	2. Operational Period: Date From: 08/07/20 Date To: 08/08/20 Time From: 0700 Time To: 0700	3. Branch Division <p style="text-align: center;"> </p> <p style="text-align: center;">Page 1 of 1 India</p>
---	---	---

4. Operations Personnel:		Night Ops: Keith Gurrola
Operations Section Chief: D. Willis/ P. Russell/ M. Hanley(T)/ P. Robello(T)	Branch Director: B. Carlisle/ M. Gerwe(T) K. Kremensky (Night)	Branch Safety: Martino, Heppner, Faulkner (night)
Division/Group Supervisor: R. Torres	Air Attack:	

5. Resources Assigned:		** Resources Below in Bold are 12 Hour **					
Resource Identifier	ALS	LWD	Leader	Personnel	Request #	Hours	Reporting Location
STL MMU 9429L			Wolford, Keith	7	E-64	0700-0700	Yucaipa
DOZ PVT E-151 - ARIAS			Arias	4	E-151	0700-0700	Yucaipa
FEMT BROWNE			Browne, Peter	1	O-261	0700-0700	Yucaipa
FEMT ORLOFF			Orloff, Ivan	1	O-71	0700-0700	Yucaipa
READ SAIZ			Saiz, Justin T	1	O-80	0700-0700	Yucaipa

6. Work Assignments:
 Task - Scout and locate fire line from Wilshire Peak to Mill Creek.
 Purpose - To limit fire spread to the West that will impact Forest Falls.
 End State - Fire footprint is minimized and Forest Falls in not impacted.

7. Special Instructions:

8. Communications							
Name	Ch	Function	Rx Freq	Rx Tone	Tx Freq	Tx Tone	Notes
CDF C2	1	COMMAND	151.2650	T10 - 107.2	159.3300	T10 - 107.2	
CDF T24	2	TACTICAL	151.3175	192.8 (T16)	151.3175	192.8 (T16)	DIVs I,L,O,R,A
A/G CMD	14	A/G CMD	171.9125	T1 - 110.9	171.9250	T1 - 110.9	Div Sup and Above
CALCORD	15	MEDICAL	156.0750N	T6 - 156.7	156.0750N	T6 - 156.7	
AIRGUARD	16	AIRGUARD	168.6250N		168.6250N	T1 - 110.9	Emergency Ground to Air ONLY

9. Prepared by: Name: Travis Rye RESL Signature:

ICS 204 Date/Time: 8/6/2020 2200 Personnel Count: 14

ASSIGNMENT LIST (ICS 204 WF)

CONTROLLED UNCLASSIFIED
INFORMATION//BASIC

1. Incident Name: <p style="text-align: center; font-size: 1.2em;">Apple</p>	2. Operational Period: Date From: 08/07/20 Date To: 08/08/20 Time From: 0700 Time To: 0700	3. Branch Group <p style="text-align: center; font-size: 1.2em;">I Forest Falls Structure</p>
4. Operations Personnel:		Page 1 of 1

Operations Section Chief: D. Willis/ P. Russell/ M. Hanley(T)/ P. Robello(T)	Night Ops: Keith Gurrola
Branch Director: B. Carlisle/ M. Gerwe(T) K. Kremensky (Night)	Branch Safety: Martino, Heppner, Faulkner (night)
Division/Group Supervisor: Leake	Air Attack:

5. Resources Assigned:		** Resources Below in Bold are 12 Hour **					
Resource Identifier	ALS	LWD	Leader	Personnel	Request #	Hours	Reporting Location
STA XSD 6440A			Lawler, Humberto	18	E-48	0700-0700	Yucaipa
STA XRI 6002A			Smith, Branden P	21	E-166	0700-0700	Yucaipa
STC OES 1870C			Banuelos, Lonnie M	18	E-191	0700-0700	Yucaipa
STC OES 6848C			Pearson, Nathan W	22	E-45	0700-0700	Yucaipa
ENG3 PVT J3 CONTRACTING 31			Pomphrey	3	E-50012	0700-1900	Yucaipa
ENG3 PVT E-50007 PICKERING P			Goddard	3	E-50007	0700-1900	Yucaipa
ENG3 PVT J3 CONT 26			Schmidt, J.R.	3	E-50038	0700-1900	Yucaipa
ENG3 AZ-THP - BR-302			Ader	5	E-50030	0700-1900	Yucaipa

6. Work Assignments:
 Task - Implement structure defense in Forest Falls as directed by Div/Branch.
 Purpose - To protect values at risk in Forest Falls.
 End State - The Forest Falls community has minimized fire impact. Infrastructure remains intact.

7. Special Instructions:

8. Communications							
Name	Ch	Function	Rx Freq	Rx Tone	Tx Freq	Tx Tone	Notes
CDF C2	1	COMMAND	151.2650	T10 - 107.2	159.3300	T10 - 107.2	
CDF T26	4	TACTICAL	159.2925	192.8 (T16)	159.2925	192.8 (T16)	DIV U, Structure
A/G CMD	14	A/G CMD	171.9125	T1 - 110.9	171.9250	T1 - 110.9	Div Sup and Above
CALCORD	15	MEDICAL	156.0750N	T6 - 156.7	156.0750N	T6 - 156.7	
AIRGUARD	16	AIRGUARD	168.6250N		168.6250N	T1 - 110.9	Emergency Ground to Air ONLY

9. Prepared by: Name: Travis Rye	RESL	Signature:
ICS 204	Date/Time: 8/6/2020 2200	Personnel Count: 75

ASSIGNMENT LIST (ICS 204 WF)

CONTROLLED UNCLASSIFIED
INFORMATION//BASIC

1. Incident Name: <div style="text-align: center; font-size: 1.2em;">Apple</div>	2. Operational Period: Date From: 08/07/20 Date To: 08/08/20 Time From: 0700 Time To: 0700	3. Branch Division <div style="text-align: center; font-size: 1.5em;">III</div> <div style="text-align: center; font-size: 1.5em;">L</div>
---	---	---

4. Operations Personnel:		Page 1 of 1	Lima
Operations Section Chief: D. Willis/ P. Russell/ M. Hanley(T)/ P. Robello(T)	Night Ops: Keith Gurrola		
Branch Director: Klemik/ Fallon(T) K. Kremensky (Night)	Branch Safety: Fast, Faulkner (night)		
Division/Group Supervisor: A. Pula	Air Attack:		

5. Resources Assigned:	** Resources Below in Bold are 12 Hour **					Hours	Reporting Location
Resource Identifier	ALS	LWD	Leader	Personnel	Request #		
STL SBC 9322L			Mccarty, Jason A	9	E-63	0700-0700	

6. Work Assignments:
 Task - Locate proposed fireline locations. Begin planning and coordination of resource needs to implement plan.
 Purpose - To keep fire South of Highway 38 and not impact BDF infrastructure.
 End State - Fire stays South of Highway 38 and does not impact BDF infrastructure.

7. Special Instructions:
 Wilderness and Roadless: No dozers allowed. Chainsaws, helispots, retardant and handlines are allowed.

8. Communications							
Name	Ch	Function	Rx Freq	Rx Tone	Tx Freq	Tx Tone	Notes
CDF C2	1	COMMAND	151.2650	T10 - 107.2	159.3300	T10 - 107.2	
CDF T24	2	TACTICAL	151.3175	192.8 (T16)	151.3175	192.8 (T16)	DIVs I,L,O,R,A
A/G CMD	14	A/G CMD	171.9125	T1 - 110.9	171.9250	T1 - 110.9	Div Sup and Above
CALCORD	15	MEDICAL	156.0750N	T6 - 156.7	156.0750N	T6 - 156.7	
AIRGUARD	16	AIRGUARD	168.6250N		168.6250N	T1 - 110.9	Emergency Ground to Air ONLY

9. Prepared by: Name:	Travis Rye	RESL	Signature:
ICS 204	Date/Time: 8/6/2020	2200	Personnel Count: 9

ASSIGNMENT LIST (ICS 204 WF)

CONTROLLED UNCLASSIFIED
INFORMATION/BASIC

1. Incident Name:	2. Operational Period:	3. Branch	Division
Apple	Date From: 08/07/20 Date To: 08/08/20 Time From: 0700 Time To: 0700	III	O
4. Operations Personnel:		Page 1 of 1	Oscar

Operations Section Chief: D. Willis/ P. Russell/ M. Hanley(T)/ P. Robello(T)	Night Ops: Keith Gurrola
Branch Director: Klemik/ Fallon(T) K. Kremensky (Night)	Branch Safety: Fast, Faulkner (night)
Division/Group Supervisor:	Air Attack:

5. Resources Assigned:	** Resources Below in Bold are 12 Hour **							
Resource Identifier	ALS	LWD	Leader	Personnel	Request #	Hours	Reporting Location	

6. Work Assignments:
 Task - Scout & identify proposed fireline locations, identify resource needs.
 Purpose - To keep fire South of Highway 38 and not impact BDF infrastructure.
 End State - Fire stays South of Highway 38 and does not impact BDF infrastructure.

7. Special Instructions:
 Wilderness and Roadless: No dozers allowed. Chainsaws, helispots, retardant and handlines are allowed.

8. Communications

Name	Ch	Function	Rx Freq	Rx Tone	Tx Freq	Tx Tone	Notes
CDF C2	1	COMMAND	151.2650	T10 - 107.2	159.3300	T10 - 107.2	
CDF T24	2	TACTICAL	151.3175	192.8 (T16)	151.3175	192.8 (T16)	DIVs I,L,O,R,A
A/G CMD	14	A/G CMD	171.9125	T1 - 110.9	171.9250	T1 - 110.9	Div Sup and Above
CALCORD	15	MEDICAL	156.0750N	T6 - 156.7	156.0750N	T6 - 156.7	
AIRGUARD	16	AIRGUARD	168.6250N		168.6250N	T1 - 110.9	Emergency Ground to Air ONLY

9. Prepared by: Name: Travis Rye **RESL** Signature:

ICS 204 Date/Time: 8/6/2020 2200 Personnel Count: 0

ASSIGNMENT LIST (ICS 204 WF)

CONTROLLED UNCLASSIFIED
INFORMATION//BASIC

1. Incident Name: <p style="text-align: center; font-size: 1.2em;">Apple</p>	2. Operational Period: Date From: 08/07/20 Date To: 08/08/20 Time From: 0700 Time To: 0700	3. Branch Division <p style="text-align: center; font-size: 1.5em;">III R</p>
4. Operations Personnel:		Page 1 of 1 Romeo

Operations Section Chief: D. Willis/ P. Russell/ M. Hanley(T)/ P. Robello(T)	Night Ops: Keith Gurrola
Branch Director: Klemik/ Fallon(T) K. Kremensky (Night)	Branch Safety: Fast, Faulkner (night)
Division/Group Supervisor:	Air Attack:

5. Resources Assigned:		** Resources Below in Bold are 12 Hour **					
Resource Identifier	ALS	LWD	Leader	Personnel	Request #	Hours	Reporting Location

6. Work Assignments:
 Task - Scout and locate potential fireline and access points.
 Purpose - To keep fire South and West of Highway 38 and Rimrock/Pioneertown values at risk.
 End State - Fire stays South and West of Highway 38 and does not impact Rimrock/Pioneertown values at risk.

7. Special Instructions:
 Wilderness and Roadless: No dozers allowed. Chainsaws, helispots, retardant and handlines are allowed.

8. Communications

Name	Ch	Function	Rx Freq	Rx Tone	Tx Freq	Tx Tone	Notes
CDF C2	1	COMMAND	151.2650	T10 - 107.2	159.3300	T10 - 107.2	
CDF T24	2	TACTICAL	151.3175	192.8 (T16)	151.3175	192.8 (T16)	DIVs I,L,O,R,A
A/G CMD	14	A/G CMD	171.9125	T1 - 110.9	171.9250	T1 - 110.9	Div Sup and Above
CALCORD	15	MEDICAL	156.0750N	T6 - 156.7	156.0750N	T6 - 156.7	
AIRGUARD	16	AIRGUARD	168.6250N		168.6250N	T1 - 110.9	Emergency Ground to Air ONLY

9. Prepared by: Name: Travis Rye RESL Signature: 

ICS 204 Date/Time: 8/6/2020 2200 Personnel Count: 0

ASSIGNMENT LIST (ICS 204 WF)

CONTROLLED UNCLASSIFIED
INFORMATION//BASIC

1. Incident Name: <p style="text-align: center; font-size: 1.2em;">Apple</p>	2. Operational Period: Date From: 08/07/20 Date To: 08/08/20 Time From: 0700 Time To: 0700	3. Branch Division <p style="text-align: center; font-size: 1.5em;">V U</p> Page 1 of 1 Uniform
---	---	---

4. Operations Personnel:	
Operations Section Chief: D. Willis/ P. Russell/ M. Hanley(T)/ P. Robello(T)	Night Ops: Keith Gurrola
Branch Director: S. Prather/ J. Eichamer(T) J. Pierce (Night)	Branch Safety: Labak, Begay, Phillips, Faulkner (night)
Division/Group Supervisor: B. Tai	Air Attack:

5. Resources Assigned:	** Resources Below in Bold are 12 Hour **							
Resource Identifier	ALS	LWD	Leader	Personnel	Request #	Hours	Reporting Location	
CRW1 KRN TEHACHAPI			Battistoni	23	C-18	0700-0700	ICP	
CRW1 SBC CREW 11			Gilliam	18	C-17	0700-0700	ICP	
CRW2IA BDC OLD CAJON			Topoleski	20	C-33	0700-0700	ICP	
FEMP GILMAN JR			Gilman Jr, Mark	1	O-65	0700-0700	ICP	
FEMP SUZUKI			Suzuki, Takahiro	1	O-192	0700-0700	ICP	

6. Work Assignments:
 Task - Construct direct and indirect fireline in the vicinity of the Whitewater drainage if feasible from Red Dome to Hell For Sure Canyon.
 Purpose - To limit fire spread and protect values at risk in Rimrock/Pioneertown.
 End State - Fire footprint is minimized and values at risk are not impacted.

7. Special Instructions:
 Wilderness and Roadless: NO dozers allowed. Chainsaws, helispots, retardant and handlines allowed.


8. Communications							
Name	Ch	Function	Rx Freq	Rx Tone	Tx Freq	Tx Tone	Notes
CDF C2	1	COMMAND	151.2650	T10 - 107.2	159.3300	T10 - 107.2	
CDF T26	4	TACTICAL	159.2925	192.8 (T16)	159.2925	192.8 (T16)	DIV U, Structure
A/G CMD	14	A/G CMD	171.9125	T1 - 110.9	171.9250	T1 - 110.9	Div Sup and Above
CALCORD	15	MEDICAL	156.0750N	T6 - 156.7	156.0750N	T6 - 156.7	
AIRGUARD	16	AIRGUARD	168.6250N		168.6250N	T1 - 110.9	Emergency Ground to Air ONLY

9. Prepared by: Name: Travis Rye **RESL** Signature:

ICS 204 Date/Time: 8/6/2020 2200 Personnel Count: 63

ASSIGNMENT LIST (ICS 204 WF)

CONTROLLED UNCLASSIFIED
INFORMATION//BASIC

1. Incident Name:		2. Operational Period:				3. Branch		Division	
Apple		Date From: 08/07/20		Date To: 08/08/20		V		X	
		Time From: 0700		Time To: 0700					
4. Operations Personnel:						Page 1 of 2		X-ray	
Operations Section Chief: D. Willis/ P. Russell/ M. Hanley(T)/ P. Robello(T)				Night Ops: Keith Gurrola					
Branch Director: S. Prather/ J. Eichamer(T) J. Pierce (Night)				Branch Safety: Labak, Begay, Phillips, Faulkner (night)					
Division/Group Supervisor: N. Stanzack/ J. Leutzig M. Hildebrand /K. Gotro (Night)				Air Attack:					
5. Resources Assigned:		** Resources Below in Bold are 12 Hour **							
Resource Identifier	ALS	LWD	Leader	Personnel	Request #	Hours	Reporting Location		
CRW1 PALOMAR IHC			Ortega	18	C-25	0700-1900	ICP		
CRW1 BIG BEAR IHC			Deets	18	C-21	0700-1900	ICP		
CRW1 CHEROKEE IHC			Ballesteros	18	C-8	0700-1900	ICP		
STG BDU 9353G			Lancaster, Richard	33	C-14	0700-0700	ICP		
STG FKU 9435G			Castillo, Robert	28	C-15	0700-0700	ICP		
CRW2IA COBRAS 4			Rogelio	20	C-50026	0700-1900	ICP		
CRW2 PAT RICK			Teal, R.		C-50028	1900-0700	ICP		
CRW2 GRAYBACK 21					C-50029	1900-0700	ICP		
CRW2 FRANCO					C-50033	1900-0700	ICP		
STC XSD 6414C			Mickelson, Jim	18	E-46	0700-0700	ICP		
STC OES 4805C			Clarke, Rick W	18	E-198	0700-0700	ICP		
STC XLB 1279C			Nelson	18	E-56	0700-0700	ICP		
STC BDU 9350C			Thogmartin, Travis	18	E-44	0700-0700	ICP		
STL MVU 9334L			Adams, Marty R	6	E-65	0700-0700	ICP		
DOZ PVT E-221 - GILL CATTLE			Gill	2	E-221	0700-0700	ICP		
DOZ RVC 1					E-33	0700-0700	ICP		
DOZ PVT E-146 - WEAVER				2	E-146	0700-0700	ICP		
6. Work Assignments:									
Task - To construct direct and indirect fireline starting in Potrero Canyon area connecting the line to Millard Canyon.									
Purpose - To limit fire spread and protect values at risk in Rimrock, Pioneertown and Morongo Valley.									
End State - Fire spread is minimized and values at risk are not impacted.									
7. Special Instructions:									
8. Communications									
Name	Ch	Function	Rx Freq	Rx Tone	Tx Freq	Tx Tone	Notes		
CDF C2	1	COMMAND	151.2650	T10 - 107.2	159.3300	T10 - 107.2			
CDF T27	8	TACTICAL	159.3075	192.8 (T16)	159.3075	192.8 (T16)	DIV X		
A/G CMD	14	A/G CMD	171.9125	T1 - 110.9	171.9250	T1 - 110.9	Div Sup and Above		
CALCORD	15	MEDICAL	156.0750N	T6 - 156.7	156.0750N	T6 - 156.7			
AIRGUARD	16	AIRGUARD	168.6250N		168.6250N	T1 - 110.9	Emergency Ground to Air ONLY		
9. Prepared by: Name: Travis Rye									
				RESL		Signature: 			
ICS 204		Date/Time: 8/6/2020		2200		Personnel Count: 217			

ASSIGNMENT LIST (ICS 204 WF)

CONTROLLED UNCLASSIFIED
INFORMATION//BASIC

1. Incident Name: <p style="text-align: center; font-weight: bold;">Apple</p>	2. Operational Period: Date From: 08/07/20 Date To: 08/08/20 Time From: 0700 Time To: 0700	3. Branch Division <p style="text-align: center; font-size: 2em;">V X</p> <p style="text-align: center;">Page 2 of 2 X-ray</p>
---	---	---

4. Operations Personnel:	
Operations Section Chief: D. Willis/ P. Russell/ M. Hanley(T)/ P. Robello(T)	Night Ops: Keith Gurrola
Branch Director: S. Prather/ J. Eichamer(T) J. Pierce (Night)	Branch Safety: Labak, Begay, Phillips, Faulkner (night)
Division/Group Supervisor: N. Stanzack/ J. Leutzing M. Hildebrand /K. Gotro (Night)	Air Attack:

5. Resources Assigned:	** Resources Below in Bold are 12 Hour **						
Resource Identifier	ALS	LWD	Leader	Personnel	Request #	Hours	Reporting Location
DOZ PVT E-224 - BARTLETT			Bartlett, Greg	2	E-224	0700-0700	ICP
DOZ PVT E-220 - CGS INC			Borher	2	E-220	0700-0700	ICP
HEQB Peterson			Peterson, R.	1	O-169	0700-1900	ICP
FEMP KERFOOT			Kerfoot, Errick	1	O-238	0700-0700	ICP
FEMT DICK			Dick, Matthew	1	O-50101	0700-0700	ICP

6. Work Assignments:
 Task - To construct direct and indirect fireline starting in Potrero Canyon area connecting the line to Millard Canyon.
 Purpose - To limit fire spread and protect values at risk in Rimrock, Pioneertown and Morongo Valley.
 End State - Fire spread is minimized and values at risk are not impacted.

7. Special Instructions:

8. Communications							
Name	Ch	Function	Rx Freq	Rx Tone	Tx Freq	Tx Tone	Notes
CDF C2	1	COMMAND	151.2650	T10 - 107.2	159.3300	T10 - 107.2	
CDF T27	8	TACTICAL	159.3075	192.8 (T16)	159.3075	192.8 (T16)	DIV X
A/G CMD	14	A/G CMD	171.9125	T1 - 110.9	171.9250	T1 - 110.9	Div Sup and Above
CALCORD	15	MEDICAL	156.0750N	T6 - 156.7	156.0750N	T6 - 156.7	
AIRGUARD	16	AIRGUARD	168.6250N		168.6250N	T1 - 110.9	Emergency Ground to Air ONLY

9. Prepared by: Name:	Travis Rye	RESL	Signature:
ICS 204	Date/Time: 8/6/2020 2200	Personnel Count:	7

ASSIGNMENT LIST (ICS 204 WF)

CONTROLLED UNCLASSIFIED
INFORMATION//BASIC

1. Incident Name: <p style="text-align: center; font-size: 1.2em;">Apple</p>	2. Operational Period: Date From: 08/07/20 Date To: 08/08/20 Time From: 0700 Time To: 0700	3. Branch Division <p style="text-align: center; font-size: 1.5em;">V Y</p>
---	---	--

4. Operations Personnel:		Page 1 of 1 Yankee
Operations Section Chief: D. Willis/ P. Russell/ M. Hanley(T)/ P. Robello(T)	Night Ops: Keith Gurrola	
Branch Director: S. Prather/ J. Eichamer(T) J. Pierce (Night)	Branch Safety: Labak, Begay, Phillips, Faulkner (night)	
Division/Group Supervisor: R. Valles	Air Attack:	

5. Resources Assigned:	** Resources Below in Bold are 12 Hour **						
Resource Identifier	ALS	LWD	Leader	Personnel	Request #	Hours	Reporting Location
STG SLU 9342G			Ramler	33	C-13	0700-0700	ICP
STG RRU 9314G			Kirby	33	C-3	0700-0700	ICP
CRW1 OAK GLEN 2			Nurwine	17	C-5	0700-0700	ICP
STC OES 1880C			Hing	22	E-57	0700-0700	ICP
STC SBC 9322C			Orr, Howard	19	E-144	0700-1900	ICP
STL LNU 9141L			Gray, Nathan	9	E-211	0700-0700	ICP
DOZ RRU 3140				2	E-34	0700-0700	ICP
FEMP VAN RENSELAAR			Van Renselaar, Erik	1	O-250	0700-0700	ICP
FEMP ARANA			Arana, Luis	1	O-239	0700-0700	ICP

6. Work Assignments:
 Task - Construct and improve direct and indirect fireline from Drop Point 51 West to Division X-Ray at Wilderness Boundary.
 Purpose - To limit fire spread and to protect the values at risk in Morongo, Painted Hills and Cabazon.
 End State - Fire spread is minimized and values at risk are not impacted.

7. Special Instructions:
 Identify wilderness boundary - no dozers allowed in the wilderness.

8. Communications							
Name	Ch	Function	Rx Freq	Rx Tone	Tx Freq	Tx Tone	Notes
CDF C2	1	COMMAND	151.2650	T10 - 107.2	159.3300	T10 - 107.2	
CDF T10	5	TACTICAL	151.4000	192.8 (T16)	151.4000	192.8 (T16)	DIV Y
A/G CMD	14	A/G CMD	171.9125	T1 - 110.9	171.9250	T1 - 110.9	Div Sup and Above
CALCORD	15	MEDICAL	156.0750N	T6 - 156.7	156.0750N	T6 - 156.7	
AIRGUARD	16	AIRGUARD	168.6250N		168.6250N	T1 - 110.9	Emergency Ground to Air ONLY

9. Prepared by: Name: Travis Rye RESL Signature:

ICS 204 Date/Time: 8/6/2020 2200 Personnel Count: 137

ASSIGNMENT LIST (ICS 204 WF)

CONTROLLED UNCLASSIFIED
INFORMATION/BASIC

1. Incident Name: <p style="text-align: center; font-size: 1.2em;">Apple</p>	2. Operational Period: Date From: 08/07/20 Date To: 08/08/20 Time From: 0700 Time To: 0700	3. Branch Division <p style="text-align: center; font-size: 1.5em;">V</p> Millard Cont
4. Operations Personnel:		Page 1 of 1

Operations Section Chief: D. Willis/ P. Russell/ M. Hanley(T)/ P. Robello(T)	Night Ops: Keith Gurrola
Branch Director: S. Prather/ J. Eichamer(T) J. Pierce (Night)	Branch Safety: Labak, Begay, Phillips, Faulkner (night)
Division/Group Supervisor: G. McGervey	Air Attack:

5. Resources Assigned:	** Resources Below in Bold are 12 Hour **						
Resource Identifier	ALS	LWD	Leader	Personnel	Request #	Hours	Reporting Location
STG BDU 9355G			Ching, Jacob	33	C-1	0700-0700	ICP
STC BDU 9351C			Lemm, Travis	18	E-54	0700-0700	ICP
STC RRU 9310C			White, Bryan W	18	E-132	0700-0700	ICP
STC RRU 9311C			Bryant, William K	18	E-147	0700-0700	ICP
STC OES 6808C			Peterson, Robert	18	E-55	0700-0700	ICP
W/T2 PVT E-229 - J & M			Gregerson	2	E-229	0700-0700	ICP
W/T2 PVT E-84 - AQUA				2	E-84	0700-0700	ICP
W/T2 PVT E-83 - DUST			Molina	2	E-83	0700-0700	ICP
W/T1 PVT E-228 - CLASS			Tareleto	2	E-228	0700-0700	ICP
W/T2 PVT E-78 - BLACK			Kinsey	2	E-78	0700-0700	ICP
W/T2 PVT E-81 - DOC'S			Vaine	2	E-81	0700-0700	ICP
W/T2 PVT E-79 - ROAD			Vazzana	1	E-79	0700-1900	ICP
FEMP KAVANAUGH			Kavanaugh, Tom	1	O-255	0700-0700	ICP
FEMP SWENSON			Swenson, Bryan	1	O-236	0700-0700	ICP
FEMP KUNTZ			Kuntz, Dustin	1	O-248	0700-0700	ICP
FEMT CHAVEZ			Chavez, Emmanuel	1	O-258	0700-0700	ICP
REMS CHULA VISTA					O-182	0700-0700	ICP

6. Work Assignments:
 Task - Scout and construct direct and indirect line as assigned by Div/Branch.
 Purpose - To limit fire spread and protect the values at risk in Morongo Valley, Painted Rock and Cabazon.
 End State - Values at risk are not impacted and fire spread is limited.

7. Special Instructions:

8. Communications							
Name	Ch	Function	Rx Freq	Rx Tone	Tx Freq	Tx Tone	Notes
CDF C2	1	COMMAND	151.2650	T10 - 107.2	159.3300	T10 - 107.2	
R5 T6	11	TACTICAL	168.2375N		168.2375N		Millard Contingency
A/G CMD	14	A/G CMD	171.9125	T1 - 110.9	171.9250	T1 - 110.9	Div Sup and Above
CALCORD	15	MEDICAL	156.0750N	T6 - 156.7	156.0750N	T6 - 156.7	
AIRGUARD	16	AIRGUARD	168.6250N		168.6250N	T1 - 110.9	Emergency Ground to Air ONLY

9. Prepared by: Name: Travis Rye	RESL	Signature:
ICS 204	Date/Time: 8/6/2020 2200	Personnel Count: 122

ASSIGNMENT LIST (ICS 204 WF)

CONTROLLED UNCLASSIFIED
INFORMATION//BASIC

1. Incident Name:	2. Operational Period:	3. Branch	Division
Apple	Date From: 08/07/20 Date To: 08/08/20 Time From: 0700 Time To: 0700	VII	A
4. Operations Personnel:		Page 1 of 1	Alpha

Operations Section Chief: D. Willis/ P. Russell/ M. Hanley(T)/ P. Robello(T)	Night Ops: Keith Gurrola
Branch Director: A. Benett K. Kremensky (Night)	Branch Safety: Smith Day, Barnhart (night)
Division/Group Supervisor: Schmidt S. Miller (Night)	Air Attack:

5. Resources Assigned:	** Resources Below in Bold are 12 Hour **						
Resource Identifier	ALS	LWD	Leader	Personnel	Request #	Hours	Reporting Location
STC LNU 9140C			Latta, Aaron	18	E-196	0700-0700	ICP
ENG6 RVC PT11				2		0700-1900	ICP
ENG6 RVC PT23				2		0700-1900	ICP
W/T2 PVT E-39 - ASAP			Hammond	2	E-39	0700-0700	ICP
FEMT BENNETT-SNOW			Bennett-snow, Josh M	1	O-259	0700-0700	ICP
FEMT CARTHY			Carthy, Derek J	1	O-260	0700-0700	ICP
READ DONNELL			Donnell, Julie	1	O-50217	0700-0700	ICP
READ COLE			Cole, Tara	1	O-50246	0700-0700	ICP
READ RANGITSCH			Rangitsch, Jeff	1	O-50223	0700-0700	ICP

6. Work Assignments:
 Task - Improve fireline, patrol and mop up where needed to prevent escape.
 Purpose - To keep fire in current footprint and no additional fire growth is experienced.
 End State - Fire remains in current footprint and no additional growth is experienced.

7. Special Instructions:

8. Communications							
Name	Ch	Function	Rx Freq	Rx Tone	Tx Freq	Tx Tone	Notes
CDF C2	1	COMMAND	151.2650	T10 - 107.2	159.3300	T10 - 107.2	
CDF T24	2	TACTICAL	151.3175	192.8 (T16)	151.3175	192.8 (T16)	DIVs I,L,O,R,A
A/G CMD	14	A/G CMD	171.9125	T1 - 110.9	171.9250	T1 - 110.9	Div Sup and Above
CALCORD	15	MEDICAL	156.0750N	T6 - 156.7	156.0750N	T6 - 156.7	
AIRGUARD	16	AIRGUARD	168.6250N		168.6250N	T1 - 110.9	Emergency Ground to Air ONLY

9. Prepared by: Name: Travis Rye	RESL	Signature:
ICS 204	Date/Time: 8/6/2020 2200	Personnel Count: 11

ASSIGNMENT LIST (ICS 204 WF)

CONTROLLED UNCLASSIFIED
INFORMATION//BASIC

1. Incident Name: <p style="text-align: center; font-size: 1.2em;">Apple</p>	2. Operational Period: Date From: 08/07/20 Date To: 08/08/20 Time From: 0700 Time To: 0700	3. Branch Division <p style="text-align: center; font-size: 1.5em;">VII Z</p> <p style="text-align: center;">Page 1 of 1 Zulu</p>
---	---	--

4. Operations Personnel:	
Operations Section Chief: D. Willis/ P. Russell/ M. Hanley(T)/ P. Robello(T)	Night Ops: Keith Gurrola
Branch Director: A. Benett K. Kremensky (Night)	Branch Safety: Smith Day, Barnhart (night)
Division/Group Supervisor: Schmidt S. Miller (Night)	Air Attack:

5. Resources Assigned:		** Resources Below in Bold are 12 Hour **					
Resource Identifier	ALS	LWD	Leader	Personnel	Request #	Hours	Reporting Location
STF MVU 9336F			Kremensky, John	12	E-163	0700-0700	ICP
ENG6 RVC PT36				2		0700-1900	ICP
ENG6 RVC PT39				2		0700-1900	ICP
ENG6 RVC PT40				2		0700-1900	ICP
FEMP CAMPBELL			Campbell, Brian	1	O-251	0700-0700	ICP
FEMP DUNN			Dunn, Dan M	1	O-252	0700-0700	ICP

6. Work Assignments:
 Task - Improve fireline, patrol and mop up where needed to prevent escape.
 Purpose - To keep fire in current footprint and no additional fire growth is experienced.
 End State - Fire remains in current footprint and no additional growth is experienced.

7. Special Instructions:

8. Communications							
Name	Ch	Function	Rx Freq	Rx Tone	Tx Freq	Tx Tone	Notes
CDF C2	1	COMMAND	151.2650	T10 - 107.2	159.3300	T10 - 107.2	
CDF T28	7	TACTICAL	151.1825	192.8 (T16)	151.1825	192.8 (T16)	DIV Z
A/G CMD	14	A/G CMD	171.9125	T1 - 110.9	171.9250	T1 - 110.9	Div Sup and Above
CALCORD	15	MEDICAL	156.0750N	T6 - 156.7	156.0750N	T6 - 156.7	
AIRGUARD	16	AIRGUARD	168.6250N		168.6250N	T1 - 110.9	Emergency Ground to Air ONLY

9. Prepared by: Name: Travis Rye **RESL**
 Signature:
ICS 204 Date/Time: 8/6/2020 2200 Personnel Count: 20

ASSIGNMENT LIST (ICS 204 WF)

CONTROLLED UNCLASSIFIED
INFORMATION//BASIC

1. Incident Name:	2. Operational Period:	3. Branch
Apple	Date From: 08/07/20 Date To: 08/08/20 Time From: 0700 Time To: 0700	East Contingency Pioneer Town
4. Operations Personnel:		Page 1 of 1

Operations Section Chief: D. Willis/ P. Russell/ M. Hanley(T)/ P. Robello(T)	Night Ops: Keith Gurrola
Branch Director: M. Martinez/ R. Sonsteng(T)	Branch Safety:
Division/Group Supervisor: TBD	Air Attack:

5. Resources Assigned:	** Resources Below in Bold are 12 Hour **					Hours	Reporting Location
Resource Identifier	ALS	LWD	Leader	Personnel	Request #		
STC ORC 9328C			Espinosa, Anthony	18	E-192	0700-0700	ICP
STC BTU 9211C			Dyer, Jason	18	E-195	0700-0700	ICP
STC MMU 9420C			Pimentel, Mark	18	E-197	0700-0700	ICP
STL NEU 9237L		8/20	Gregersen, Andy	7	E-213	0700-0700	ICP
STL MEU 9118L		8/20	Taglio, Ken	7	E-212	0700-0700	ICP
DOZ BDC 1			Annastasia, Paul	2	E-133	0700-1900	ICP
DOZ BDU 3540				2	E-51	0700-0700	ICP
DOZ PVT E-67 WEAVER WCBOO2					E-67	0700-0700	ICP
DOZ PVT E-68 WEAVER KPZ1006					E-68	0700-0700	ICP
DOZ PVT E-148 CHAD JOHNSON			Stanik	2	E-148	0700-0700	ICP
DOZ PVT E-225 - WELCH			Reikinbager	2	E-225	0700-0700	ICP
HEQB Bethel			Bethel	1		0700-1900	ICP
HEQB(T) Lopez			Lopez, Julian	1		0700-1900	ICP

6. Work Assignments:
 Task - To scout and develop structure defense plans to protect the values at risk in Rimrock and Pioneertown. Implement as needed.
 Purpose - To protect the values at risk in Rimrock and Pioneertown as well as the Highway 62 Corridor.
 End State - Fire spread is minimized and communities of Pioneertown, Rimrock and the Highway 62 corridor are not impacted.

7. Special Instructions:

8. Communications

Name	Ch	Function	Rx Freq	Rx Tone	Tx Freq	Tx Tone	Notes
CDF C2	1	COMMAND	151.2650	T10 - 107.2	159.3300	T10 - 107.2	
R5 T6	11	TACTICAL	168.2375N		168.2375N		Pioneer Town, Morongo Group
A/G CMD	14	A/G CMD	171.9125	T1 - 110.9	171.9250	T1 - 110.9	Div Sup and Above
CALCORD	15	MEDICAL	156.0750N	T6 - 156.7	156.0750N	T6 - 156.7	
AIRGUARD	16	AIRGUARD	168.6250N		168.6250N	T1 - 110.9	Emergency Ground to Air ONLY

9. Prepared by: Name: Travis Rye RESL Signature:
ICS 204 Date/Time: 8/6/2020 2200 Personnel Count: 78

ASSIGNMENT LIST (ICS 204 WF)

CONTROLLED UNCLASSIFIED
INFORMATION//BASIC

1. Incident Name: <div style="text-align: center; font-size: 1.2em;">Apple</div>	2. Operational Period: Date From: 08/07/20 Date To: 08/08/20 Time From: 0700 Time To: 0700	3. Branch Staging <div style="text-align: center; font-size: 1.2em;">Noble Creek</div>
---	---	--

Page 1 of 1

4. Operations Personnel:		
Operations Section Chief: D. Willis/ P. Russell/ M. Hanley(T)/ P. Robello(T)	Night Ops: Keith Gurrola	
Branch Director:	Branch Safety:	
Staging Area Manager: C. Atkins	Air Attack:	

5. Resources Assigned:	** Resources Below in Bold are 12 Hour **							
Resource Identifier	ALS	LWD	Leader	Personnel	Request #	Hours	Reporting Location	
STA XLF 1321A			Sell, Eddie	21	E-158	0700-1900	ICP	
ENG1 PALM SPRINGS - 1			Clardy	4	E-168	0700-1900	ICP	
DOZ PVT E-66 WEAVER AAX0134					E-66	0700-1900	ICP	
DOZ PVT E-153 - JMBS			George	2	E-153	0700-1900	ICP	
DOZ E-216 - PETER VAN GAALE			Van Gaale	2	E-216	0700-1900	ICP	
DOZ PVT E-219 - ZX AG SOLUTION			Nieblas	2	E-219	0700-1900	ICP	
DOZ PVT E-150 - MAXIMA			Bramlet	2	E-150	0700-1900	ICP	
DOZ PVT E-223 - WITT			Witt, Clifford	2	E-223	0700-1900	ICP	

6. Work Assignments:
Maintain 3 minute response time.

7. Special Instructions:
All resources in Staging are 12 hour.

8. Communications							
Name	Ch	Function	Rx Freq	Rx Tone	Tx Freq	Tx Tone	Notes
CDF C2	1	COMMAND	151.2650	T10 - 107.2	159.3300	T10 - 107.2	
NO TAC ASSIGNED	17						
A/G CMD	14	A/G CMD	171.9125	T1 - 110.9	171.9250	T1 - 110.9	Div Sup and Above
CALCORD	15	MEDICAL	156.0750N	T6 - 156.7	156.0750N	T6 - 156.7	
AIRGUARD	16	AIRGUARD	168.6250N		168.6250N	T1 - 110.9	Emergency Ground to Air ONLY

9. Prepared by: Name: Travis Rye RESL Signature:

ICS 204 Date/Time: 8/6/2020 2200 Personnel Count: 35

AIR OPERATIONS SUMMARY
ICS 220

Prepared By: **Terry Harris**
AOBD

Prepared Date: **8/6/2020**

Prepared Time: **1600**

1. INCIDENT NAME: Apple	START TIME: Night 1930 Day 0730	END TIME: Night 0730 Day 2000	SUNRISE: 0604	SUNSET: 1942
2. OPS PERIOD DATE: 08/07-08/2020 0700 - 0700				

3. REMARKS (Safety Notes, Hazards, Air Operations Special Equipment, etc.): Track all dipsite locations/number of dips/gallons taken. Track all drop locations/number of drops/gallons dropped. All GPS data to be collected in DEGREES, DECIMAL MINUTES format.
AVOID Aerial Application of Retardant/Foam/Agent within 300' of Waterways, Bodies of Water, etc.
 If Retardant/Foam/Agent is dropped within these areas immediately notify the AOBD and provide the following information: Lat/Long, estimated number of gallons and a map detailing the area.
Casino Mobile Retardant Plant 33 55.4 116 48.23
Fly with Transponder 1255.

4. Helibase Information:
 Name: Redlands Airport
 Banning Airport
 San Bernardino AT Base

5. TFR's:
 Request #: 0/8073
 Altitude: NOTAMS:
 Frequency: 119.175
 http://tfr.faa.gov/tfr2/list.html

6. PERSONNEL	NAME	PHONE #	7. FREQUENCIES			TX	TONE	RX	TONE	AM/FM	8. MEDIVAC SHIP INFORMATION	
			FREQUENCIES	TX	TONE						DAY	NIGHT
AOBD	Terry Harris	936-366-4239									Day:	Night:
ASGS	Kelvin McElfish	909-907-2677	A-G Command	171.9125	110.9	171.9125	110.9	FM				
ASGS	Jeremy Czapinski	619-818-2735	A-G TAC	159.3450	192.8	159.3450	192.8	FM				
HEB (Banning)	Jarrod Collins	858-353-6261	DECK (KBNG)	163.1000								
HEB (Redlands)	Gerry Granados	323-215-5053	BRIEFING	123.7550				AM				
			DECK (RED)	168.350								
HEB (t)	Jael Constanto	619-536-3480	TOLC	123.025								
ATGS (310)	Dave Hudson	951-830-9837	AIR TACTICS	165.9875	110.9	165.9875	110.9	FM				
ATGS 12	Doug Ross	951-288-5372	AIR GUARD	168.6250	110.9	168.6250		FM				
ATGS 52	Fred Burris	805-340-0408										
ATGS 51	Brian Baker	530-394-8110										
2 BRAVOS												

HELICOPTERS

FAA #	T	MAKE/ MODEL	BASE	START	AVAIL	REMARKS	FAA #	T	MAKE/ MODEL	BASE	START	AVAIL	REMARKS
531	2	205 ++	KBNG	1900	1930	EU (NIGHT)	3HT	1	S-64	SBD	0700	0730	EU
9122Z	2	212	KBNG	0700	0730	EU							
3PA	2	212	KBNG	0700	0730	CWN	4PG	1	UH60	RED	0700	0730	EU
5CK	1	S-61	KBNG	0700	0730	CWN	5BH	1	S-370	RED	0700	0730	CWN
0HT	1	S-64	KBNG	0700	0730	EU	7BH	1	S-370	RED	0700	0730	CWN
40CU	1	CH47	KBNG	0700	0730		4PJ	1	UH60	RED	0700	0730	EU
839PA	3	ASTAR	KBNG	0700	0730	EU (HELCO)	9CU	1	CH47	RED	0700	0730	EU

Jay Harris

538	2	205++	KBNG	0700	0730	EU	5CH	1	BV207	RED	0700	0730	CWN
555AS	3	407	KBNG	0700	0730	EU (HELCO)				RED			E88 On Site
534	2	205++	KBNG	0700	0730								
						E229 On Site							

FIXED WING

FAA N#	T	MAKE/ MODEL	BASE	START	AVAIL	REMARKS	FAA N#	T	MAKE/MODEL	BASE	START	AVAIL	REMARKS
310		OV10	HEMET	0730	0800	ATGS	AA 51		KING AIR		1900	1930	NIGHT ATGS
AA-12		KING AIR	SBD	0730	0800	ATGS							
AA-52		KING AIR	SBD	0730	0800	ATGS							

INCIDENT RADIO COMMUNICATIONS PLAN

Incident Name
Apple Fire
UNCLASSIFIED INFORMATION //BASIC

Date/Time Prepared
8/6/20 1930

Operational Period Date/Time
8/7/20 0700 TO 8/8/20 0700 24 Hour

Ch #	Function	Channel Name/Trunked Radio System Talkgroup	Assignment	CONTROLLED		TX Freq	TX Tone/NAC	Mode A, D or M	Remarks
				RX Freq	RX Tone/NAC				
1	Command	CDF C2	All Divisions	151.2650	107.2 T10	159.3300	107.2 T10	A	
2	TACTICAL	CDF T24	Divs, I,L,O,R,A	151.3325	192.8 T16	151.3325	192.8 T16	A	
3	TACTICAL	CDF T25	Div, F	159.2775	192.8 T16	159.2775	192.8 T16	A	
4	TACTICAL	CDF T26	Div U, Structure	159.2925	192.8 T16	159.2925	192.8 T16	A	
5	TACTICAL	CDF T10	Div, Y	151.4000	192.8 T16	151.4000	192.8 T16	A	
6	Air to Ground	CDF T18	A/G Tactical	159.3450	192.8 T16	159.3450	192.8 T16	A	Air to Ground Tactical
7	TACTICAL	CDF T28	Div, Z	151.1825	192.8 T16	151.1825	192.8 T16	A	
8	TACTICAL	CDF T27	Div, X	159.3075	192.8 T16	159.3075	192.8 T16	A	
9	COMMAND	NIFC C1	Not in use	170.9750	110.9 T1	168.7000	110.9 T1	A	NOT IN USE
10	COMMAND	NIFC C9	Coming Soon	170.0125	110.9 T1	165.2500	110.9 T1	A	
11	TACTICAL	R5 T6	Contingency Gp	168.2375	110.9 T1	168.2375	110.9 T1	A	
12	TACTICAL	NIFC T7	Staging	168.2500.	110.9 T1	168.2500.	110.9 T1	A	
13	Air to Ground	A/G CMD	A/G Command	171.9125	110.9 T1	171.9125	110.9 T1	A	Div Sup and Above
14	Air to Ground	A/G TACTICAL	Do Not Use	168.0875	110.9 T1	168.0875	110.9 T1	A	Do Not Use
15	Medical	CALCORD	All Divisions	156.0750	156.7 T6	156.0750	156.7 T6	A	
16	Air Guard	Air Guard	All Divisions	168.6250		168.6250	110.9 T1	A	Emergency Ground to Air ONLY

Prepared By (Communications Unit)

County: San Bernardino/Riverside

Kevin Harper, COM1 661-330-0209 APPLE COMMUNICATIONS DISPATCH 310-617-7553

CONTROLLED UNCLASSIFIED INFORMATION //BASIC

INCIDENT MESSAGES

TRAINING SPECIALIST

An Incident Training Specialist is assigned to this incident and will be performing the duties “virtually”.

To assure proper documentation for your assignment:

1. Scan the Incident QR Code
2. Go to the Training Folder
3. Complete the Trainee Registration Form

At the end of your assignment:

1. Trainee: Complete the exit interview found in the Training folder. Use the incident QR code to access the document (same way you signed up)
 2. Trainer: Fill in the Position Task Book as completely as possible for this incident.
 3. Trainer: Complete the ICS 225 performance evaluation and discuss with your Trainee. Make sure it's signed by both the Trainer and Trainee. Take a picture of the ICS 225 and send it to imt2training@gmail.com
- The Training Specialist will send the training documents to the email address you provided.
For training related questions, call/text Dominic Panno (TNSP) at 530-913-8251 or email imt2training@gmail.com

****BASE CAMP - YUCAIPA REGIONAL PARK – 33900 Oak Glenn Road, Yucaipa****

FEDERAL FINANCE

All personnel submit times to Finance.

Engines and Crews: Submit manifests to Finance either paper copy or email at Jennifer.white@usda.gov

Larry Lee – Yucaipa Camp (after briefing)

Amy Lee – Apple ICP

CAL FIRE FINANCE

Please turn times in to Finance. See example shift tickets.

DIVISION/GROUP SUPERVISORS

- Please turn in a copy of your 204 each day to Finance or email to Abigail.olearyenterline@fire.ca.gov
- Note any resource changes or movements that left or came to your division during the operational period
- Print and sign your name
- Include our phone number and date
- We do not need the % breakdown of Fed/State DPA



Finance Section - Shift Ticket Examples

24HR LINE RESOURCE - EXTENDED SHIFT RESOURCE, GREATER THAN 16HR WORKED


EMERGENCY SHIFT TICKET and EVALUATION FORM The responsible Government Officer will complete this form each shift.						Contractor Name DIRT PUSHERS LLC											
Incident or Project Name APPLE		Incident Number CARRU-096640		Request Number E-27		Operator #1 (DAY SHIFT) FIRST & LAST	Operator #2 (NIGHT SHIFT) FIRST & LAST										
Agreement Number MEU 247481-01																	
Equipment Make 2002 CATERPILLAR				Equipment Model / Type D6N XL, TYPE 2 - E													
Serial Number COMPLETE SERIAL #				License Number													
Equipment Use (Circle) Hours Days / Miles																	
Date Mo / Day	Start	Stop	Work	Assignment													
8/4	0701	2400	17	DIV X													
8/5	0001	0700	7	DIV X													
Remarks/Comments** NO DAMAGE / NO CLAIM EXTENDED SHIFT RESOURCE																	
Vendor Rating						Govt. Rep. Name and Position - PRINT											
<table border="1"> <tr> <th>Poor*</th> <th>Avg.</th> <th>Good</th> <th>Exc.</th> <th>N/A</th> </tr> <tr> <td></td> <td></td> <td></td> <td></td> <td></td> </tr> </table>						Poor*	Avg.	Good	Exc.	N/A						Print Your Name	
Poor*	Avg.	Good	Exc.	N/A													
Met Performance Expectations						Govt. Rep. Signature											
Equipment in Safe Working Condition						<i>Your Signature</i>											
Operator Skill Level						Contractor Signature											
Operates Safely						<i>Contractor Signature</i>											
Operator's Cooperation Level						Date Time											
Overall Performance						8/5/2020 0700											
* NOTE: any rating of POOR requires an explanation in Comment Section.						CAL FIRE 297 (Rev 3-2011)											
** Final evaluation or for more documentation, use a CALFIRE Form 230 or equivalent.																	

12HR LINE RESOURCE - STANDARD SHIFT, CANNOT EXCEED 16HR ON DUTY, INCLUDING TRAVEL

EMERGENCY SHIFT TICKET and EVALUATION FORM The responsible Government Officer will complete this form each shift.						Contractor Name TRANSPORTS EXPRESS											
Incident or Project Name APPLE		Incident Number CARRU-096640		Request Number E-123		Operator #1 (DAY SHIFT) FIRST & LAST	Operator #2										
Agreement Number LNU 058799-00																	
Equipment Make 1999 PETERBILT 379				Equipment Model / Type TRANSPORT 18 WHEEL													
Serial Number COMPLETE VIN #				License Number 12345A1													
Equipment Use (Circle) Hours Days / Miles																	
Date Mo / Day	Start	Stop	Work	Assignment													
8/4	0001	0700	7	OFF SHIFT													
8/4	0701	1900	12	DIV X													
8/4	1901	2400	5	OFF SHIFT													
Remarks/Comments** NO DAMAGE / NO CLAIM STANDARD SHIFT RESOURCE																	
Vendor Rating						Govt. Rep. Name and Position - PRINT											
<table border="1"> <tr> <th>Poor*</th> <th>Avg.</th> <th>Good</th> <th>Exc.</th> <th>N/A</th> </tr> <tr> <td></td> <td></td> <td></td> <td></td> <td></td> </tr> </table>						Poor*	Avg.	Good	Exc.	N/A						Print Your Name	
Poor*	Avg.	Good	Exc.	N/A													
Met Performance Expectations						Govt. Rep. Signature											
Equipment in Safe Working Condition						<i>Your Signature</i>											
Operator Skill Level						Contractor Signature											
Operates Safely						<i>Contractor Signature</i>											
Operator's Cooperation Level						Date Time											
Overall Performance						8/4/2020 1900											
* NOTE: any rating of POOR requires an explanation in Comment Section.						CAL FIRE 297 (Rev 3-2011)											
** Final evaluation or for more documentation, use a CALFIRE Form 230 or equivalent.																	

Apple

38900 Oak Valley Pkwy
Beaumont, Ca 92223



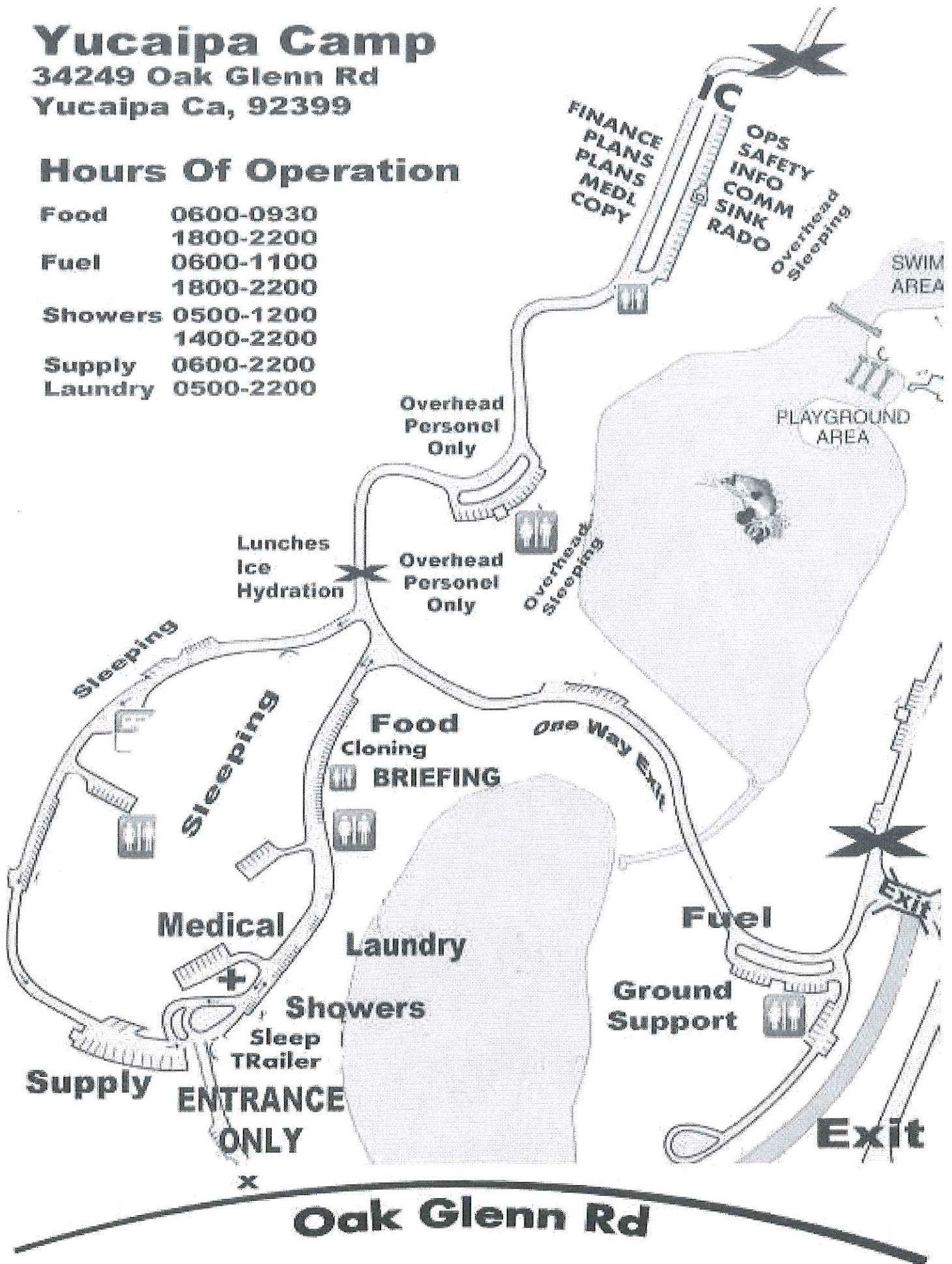
Yucaipa Camp

34249 Oak Glenn Rd



Yucaipa Ca, 92399

Hours Of Operation

Food	0600-0930
	1800-2200
Fuel	0600-1100
	1800-2200
Showers	0500-1200
	1400-2200
Supply	0600-2200
Laundry	0500-2200



Oak Glenn Rd

MEDICAL PLAN	1. INCIDENT NAME: Apple	2. DATE PREPARED: August 6, 2020	3. TIME PREPARED: 1820	4. OPERATIONAL PERIOD 08/07/20 – 08/08/20 0700-0700				
5. INCIDENT MEDICAL AID STATIONS								
MEDICAL AID STATIONS	LOCATION			ALS				
				YES NO				
Frontline Medical	Yucaipa Camp – 34249 Oak Glen Rd, Yucaipa			X				
Frontline Medical	ICP – Noble Creek Park – 390 Oak Valley Parkway, Beaumont			X				
MERT	ICP – Noble Creek Park – 390 Oak Valley Parkway, Beaumont			X				
6. TRANSPORTATION								
A. Ambulance Services								
NAME	LOCATION	PHONE	ALS					
			Yes	No				
Big Bear Ambulance	Yucaipa Camp	951-203-2513	X					
CAL Fire San Bernardino	Yucaipa, Highland, Oak Glen	800-992-4494	X					
CAL Fire Riverside - Perris Command Center	Riverside County	951-940-6949	X					
COMM Center – San Bernardino	San Bernardino County	909-356-3805	X					
B. AIR AMBULANCE								
NAME	LOCATION			ALS				
				YES NO				
IWI in San Bernardino Co.- COMM Center 909-356-3805	IWI in Riverside Co.-CAL Fire Riverside/Perris 951-940-6949							
OCFA Copter 1– ALS/ Hoist 250' NVG/ Avail 24-hours	Fullerton		X					
Reach – NVG / Avail 24 hr.	Victorville	Direct 800-338-4045	X					
Mercy Air – NVG / Avail 24 hr.	San Bernardino	Direct 800-222-3456	X					
Care Flight – NVG / Avail 24 hr.	Big Bear Airport	Direct 800-800-0900	X					
CHP H80 or H82 – ALS /Hoist 150' NVG/ Avail 0600-0000	Apple Valley	Direct 760-240-8004	X					
CHP H60 - ALS /Hoist 150' / NVG/ Avail 0600-0200	Thermal	Direct 760-984-5300	X					
S.B. Sheriff 40 King- BLS/ Hoist 150' NVG/ Avail 1400-0000	Apple Valley	Direct 909-387-8313		X				
S.B. Sheriff AR 8- ALS/ Hoist 250' NVG/ Avail 0600-1800	San Bernardino	Direct 909-387-8313	X					
7. HOSPITALS								
NAME	ADDRESS	TRAVEL TIME	PHONE	TRAUMA	HELIPAD	BURN CENTER		
		AIR GRND		Yes No	YES NO	YES	NO	
Arrowhead Regional Thomas Bros-SB 576 A-5	400 N. Pepper Ave. Colton, CA 34° 04.55' N x 117° 20.95' W	15 Min	35 Min	909-580-1357 ER 909-580-4356 Charge	L-II		X	X
Loma Linda (AV) Thomas Bros-SB 647 B-1	11234 Anderson St. Loma Linda 34° 2.93' N x 117° 15.83' W	10 Min	30 Min	909-558-4444 ER 909-558-7911 MICN	L-I		X	X
Desert Regional (AV) Thomas Bros-RIV 726 E-7	1150 N. Indian Cyn Palm Springs 33° 50.30' N x 116° 32.63 W	10 Min	35 Min	760-323-6251 ER	L-II		X	X
Riverside University (AV) Thomas Bros-RIV 718 B-6	26520 Cactus Ave Moreno Valley 33° 54.82' N x 117° 11.79' W	10 Min	24 Min	951-486-4962 ER 951-486-4137 MICN	L-II		X	X
Inland Valley (AV) Thomas Bros-RIV 927 G-1	36485 Inland Valley, Wildomar 33° 35.55' N x 117° 14.18' W	15 Min	1 Hour	951-677-9773 ER 951-677-0833 MICN	L-II		X	X
8. MEDICAL EMERGENCY PROCEDURES								
LINE "MEDICAL-EMERGENCY" PLAN: - Crew Supervisor to contact Division Supervisor/Operations with: <ul style="list-style-type: none"> Patient Complaint, Condition and Location via Tactical or Command frequency. Priority 1/Red & 2/Yellow Patients trigger Incident within Incident (IWI). - Division Supervisor/Operation contacts Apple Communications: <ul style="list-style-type: none"> Division Supervisor or POC* will run "Medical –Emergency" on the Command frequency. Division Supervisor or POC* to use "Medical Incident Report" worksheet on back of this page or back of IRPG. Apple Communication contacts Medical Unit Leader on the Command frequency or cell phone (747) 263-4881 (Medical Emergencies Only). <p>POC* (Point of Contact) and/or Operations</p>					LINE "NON-EMERGENCY INCIDENT" PLAN: - Crew Supervisor to contact Division Supervisor with: <ul style="list-style-type: none"> Patient Complaint, Condition and Location via Tactical or Command frequency. Priority 3/Green Patients do not trigger Incident within Incident (IWI). - Division Supervisor contacts Apple Communications: <ul style="list-style-type: none"> Division Supervisor or POC* will run "Non-Emergency Incident" on the Command frequency. Division Supervisor or POC* will use "Medical Incident Report" worksheet on the back of this page or back of IRPG. Apple Communications contacts Medical Unit Leader on the Command frequency or cell phone (747) 263-4881 (For medical related incidents only). IN-CAMP – 24 HOUR MEDICAL - Contact Apple Communications with: <ul style="list-style-type: none"> Patient Complaint, Condition and Location via LOGS net or Command frequency 			
9. PREPARED BY Jacob Long – MEDL(1) 					10. REVIEWED BY 			

Medical Incident Report

FOR A **NON-EMERGENCY INCIDENT**: WORK THROUGH CHAIN OF COMMAND TO REPORT AND TRANSPORT INJURED PERSONNEL AS NECESSARY.

FOR A **MEDICAL EMERGENCY**: IDENTIFY ON SCENE INCIDENT COMMANDER BY NAME AND POSITION AND ANNOUNCE **"MEDICAL EMERGENCY"** TO INITIATE RESPONSE FROM COMMUNICATIONS

Use the following items to communicate situation to communications/dispatch.

1. CONTACT COMMUNICATIONS / DISPATCH (Verify correct frequency prior to starting report)
 Ex: "Communications, Div. Alpha. Stand-by for Emergency Traffic."

2. INCIDENT STATUS: Provide incident summary (including number of patients) and command structure.
 Ex: "Communications, I have a Red priority patient, unconscious, struck by a falling tree.
 Requesting air ambulance to Forest Road 1 at (Lat./Long.)
 "This will be the Trout Meadow Medical Incident, IC is TFLD Jones. EMT Smith is providing medical care."

Severity of Emergency AND Transport Priority (priority 1, 2, 3)	<input type="checkbox"/> RED / PRIORITY 1 Life or limb threatening injury or illness. Evacuation need is IMMEDIATE Ex: Unconscious, difficulty breathing, bleeding severely, 2 ^o – 3 ^o burns more than 4 palm sizes, heat stroke, disoriented.	
	<input type="checkbox"/> YELLOW / PRIORITY 2 Serious Injury or illness. Evacuation may be DELAYED if necessary. Ex: Significant trauma, unable to walk, 2 ^o – 3 ^o burns not more than 1-3 palm sizes.	
	<input type="checkbox"/> GREEN / PRIORITY 3 Minor Injury or illness. Non-Emergency transport Ex: Sprains, strains, minor heat-related illness.	
Nature of Injury or Illness & Mechanism of Injury		Brief Summary of Injury or Illness (Ex: Unconscious, Struck by Falling Tree)
Transport Request		Air Ambulance / Short Haul/Hoist Ground Ambulance / Other
Patient Location		Descriptive Location & Lat. / Long. (WGS84)
Incident Name		Geographic Name + "Medical" (Ex: Trout Meadow Medical)
On-Scene Incident Commander		Name of on-scene IC of Incident within an Incident (Ex: TFLD Jones)
Crew Patient Care		Name of Care Provider (Ex: EMT Smith)

3. INITIAL PATIENT ASSESSMENT: Complete this section for each patient as applicable (start with the most severe patient)

Agency Affiliation: (NO PATIENT NAMES) Federal Contractor Local Government

Patient Assessment: Age: Weight: Chief Complaint:

(If pertinent to Injury) Skin Signs: (color/moisture/temp) Level of Consciousness: BP: HR: Respirations:

Treatment:

4. TRANSPORT PLAN:

Evacuation Location (drop point, intersection, helispot, Lat. / Long, hazards) Patient's ETA to Location:

5. ADDITIONAL RESOURCES / EQUIPMENT NEEDS:

Paramedic / EMT - Crews - Immobilization Devices - AED - Oxygen - Trauma Bag - IV/Fluid(s) - Splints - Rope rescue - Wheeled litter - HAZMAT - Extrication

6. COMMUNICATIONS: Identify State Air/Ground EMS Frequencies and Hospital Contacts as applicable

Function	Channel Name/Number	Receive (RX)	Tone/NAC *	Transmit (TX)	Tone/NAC *
COMMAND					
AIR-TO-GRND	Contact on CALCORD When aircraft in line of site	156.0750 N	156.7	156.0750	156.7
TACTICAL					

7. CONTINGENCY: Considerations: If primary options fail, what actions can be implemented in conjunction with primary evacuation method?
 Be thinking ahead.

8. ADDITIONAL INFORMATION: Updates/Changes, etc.

REMEMBER: Confirm ETA's of resources ordered. Act according to your level of training
 Be Alert - Keep Calm - Think Clearly - Act Decisively

*** Follow up with MEDL upon return to ICP ***