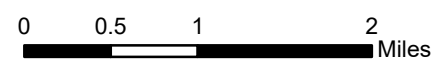








**INFRARED MAP**  
**Apple CA-RRU-096640)**  
**Flight: August 05, 2020 @ 0010 MDT**  
**Acres - 26,999**  
**Change in Acres from last GIS Perimeter - 583 Acres**  
**IRIN - Nate Yorgason**



- Legend**
-  08/05/2020 0010 Apple IR Heat Perimeter
  -  Intense Heat
  -  Scattered Heat
  -  Isolated Heat Sources