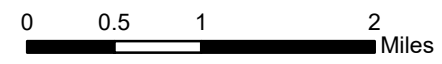






**INFRARED MAP**  
**Apple CA-RRU-096640)**  
**Flight: August 06, 2020 @ 2258 MDT**  
**Acres - 29,267**  
**Change in Acres from last GIS Perimeter - 1,182 Acres**  
**IRIN - Nate Yorgason**



**Legend**

-  08/06/2020 2258 Apple IR Heat Perimeter
-  Intense Heat
-  Scattered Heat
-  Isolated Heat Sources