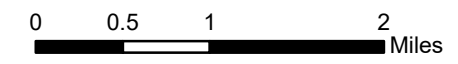





Source: Esri, DigitalGlobe, GeoEye, Earthstar Geographics, CNES/Airbus DS, USDA, USGS, AeroGRID, IGN, and the GIS User Community



INFRARED MAP
Apple CA-RRU-096640
Flight: August 11, 2020 @ 2147 MDT
IRIN - Nate Yorgason



Legend

-  08/11/2020 2147 Apple IR Heat Perimeter
-  Scattered Heat
-  Isolated Heat Sources