


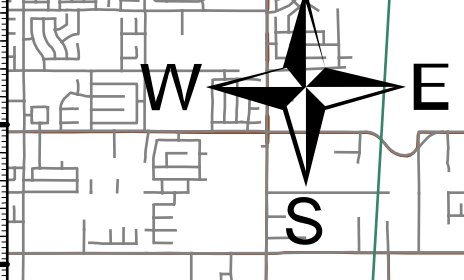
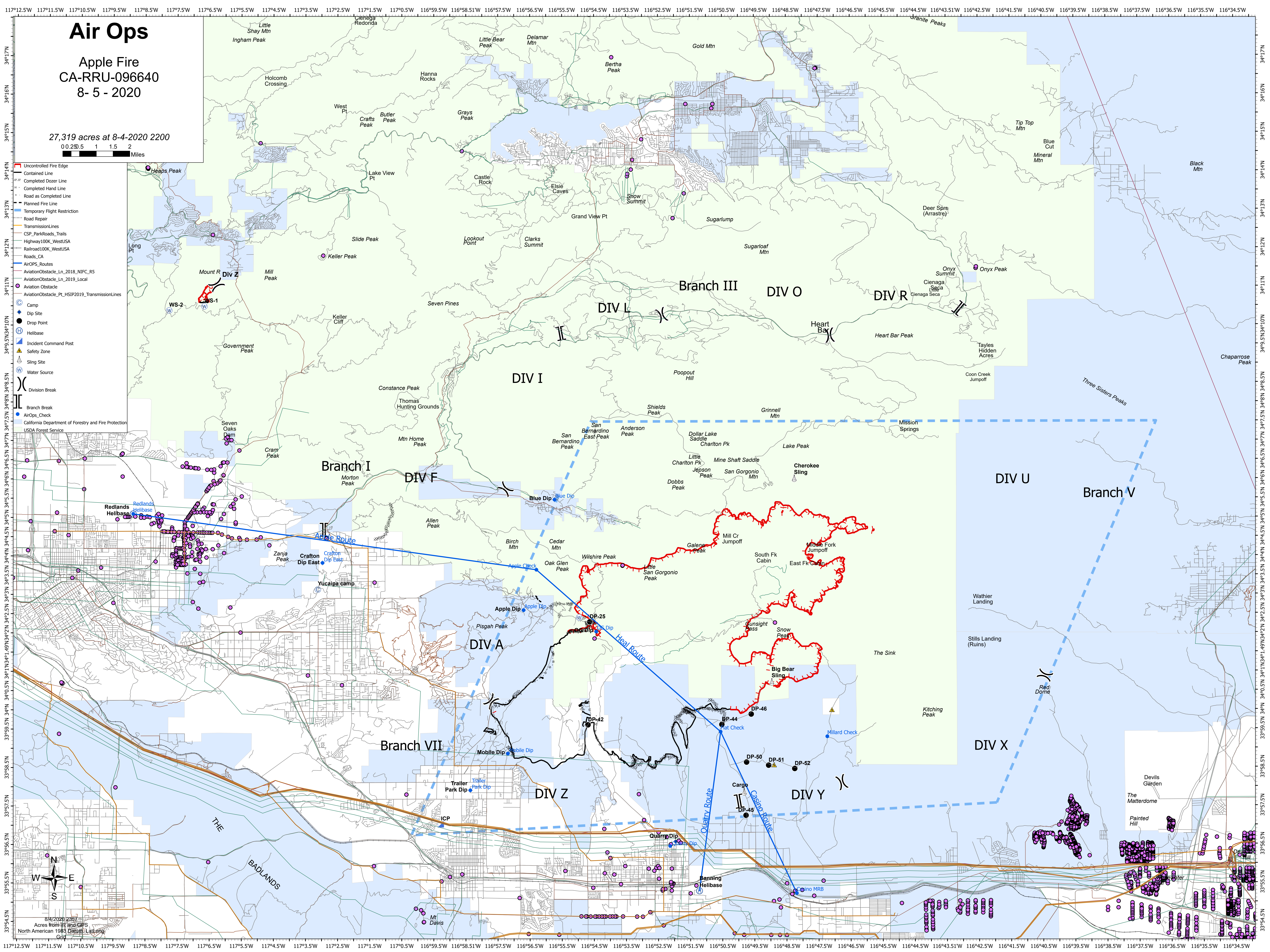
Air Ops

Apple Fire
CA-RRU-096640
8-5-2020

27,319 acres at 8-4-2020 2200



- Uncontrolled Fire Edge
- Contained Line
- Completed Dozer Line
- Completed Hand Line
- Road as Completed Line
- Planned Fire Line
- Temporary Flight Restriction
- Road Repair
- Transmission Lines
- CSP, Park Roads, Trails
- Highway 100K, WestUSA
- Railroad 100K, WestUSA
- Roads, CA
- Roads, CA
- AirOps_Routes
- AviationObstacle_Ln_2018_NIFC_R5
- AviationObstacle_Ln_2019_Local
- AviationObstacle
- AviationObstacle_PT_HSIP2019_TransmissionLines
- Camp
- Dip Site
- Drop Point
- Helibase
- Incident Command Post
- Safety Zone
- Sling Site
- Water Source
- Division Break
- Branch Break
- AirOps_Check
- California Department of Forestry and Fire Protection
- USDA Forest Service



8/4/2020 2357
Acres from R and GPS
North American 1983 Datum (Lantop)