


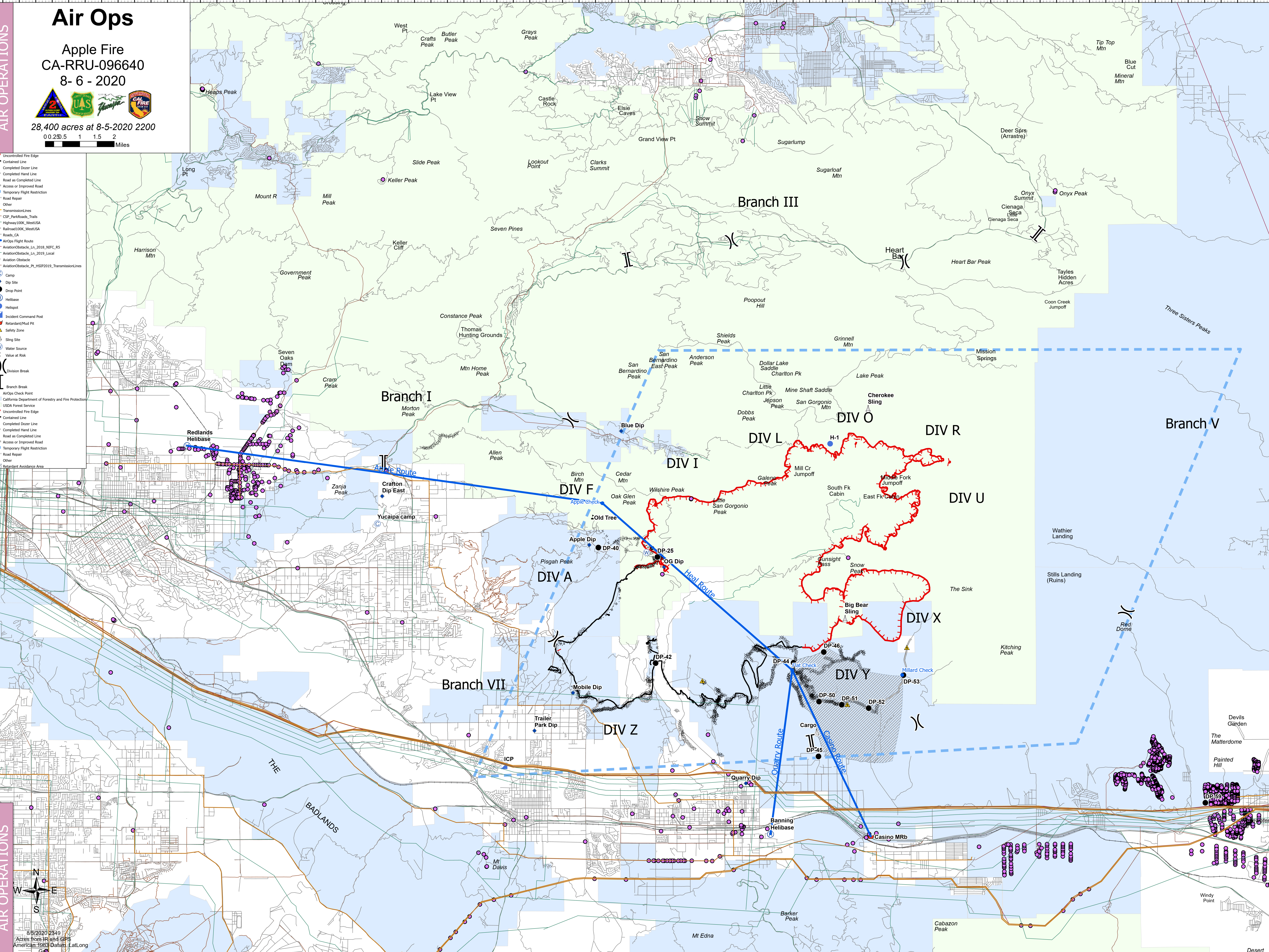
Air Ops

Apple Fire
CA-RRU-096640
8-6-2020

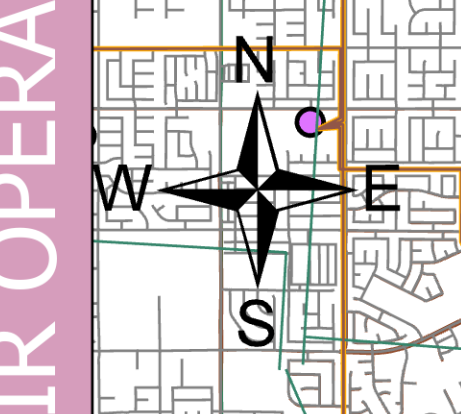


AIR OPERATIONS

AIR OPERATIONS



- Uncontrolled Fire Edge
- Controlled Line
- Completed Dozer Line
- Completed Hand Line
- Road as Completed Line
- Access or Improved Road
- Temporary Flight Restriction
- Road Repair
- Other
- Transmission Lines
- CSP_ParkRoads_Trails
- Highway100K_WestUSA
- Railroad100K_WestUSA
- Roads_CA
- AirOps Flight Route
- AviationObstacle_Ln_2018_NIFC_R5
- AviationObstacle_Ln_2019_Local
- AviationObstacle
- AviationObstacle_FL_HSP2019_TransmissionLines
- Camp
- Dip Site
- Drop Point
- Helibase
- Incident Command Post
- Retardant/Mud Pit
- Safety Zone
- Sling Site
- Water Source
- Value at Risk
- Division Break
- Branch Break
- AirOps Check Point
- California Department of Forestry and Fire Protection
- USDA Forest Service
- Uncontrolled Fire Edge
- Controlled Line
- Completed Dozer Line
- Completed Hand Line
- Road as Completed Line
- Access or Improved Road
- Temporary Flight Restriction
- Road Repair
- Other
- Retardant Avoidance Area



8/6/2020 2349
Acres from R and GPS
American 1983 Datums - Lat/Long
GCS