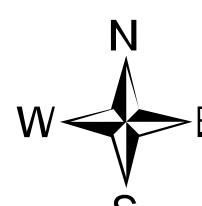
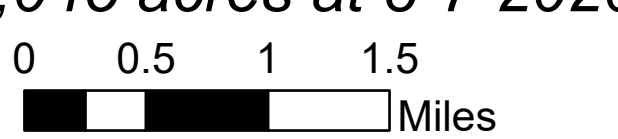


Air Ops

Apple Fire
CA-RRU-096640
8-8-2020



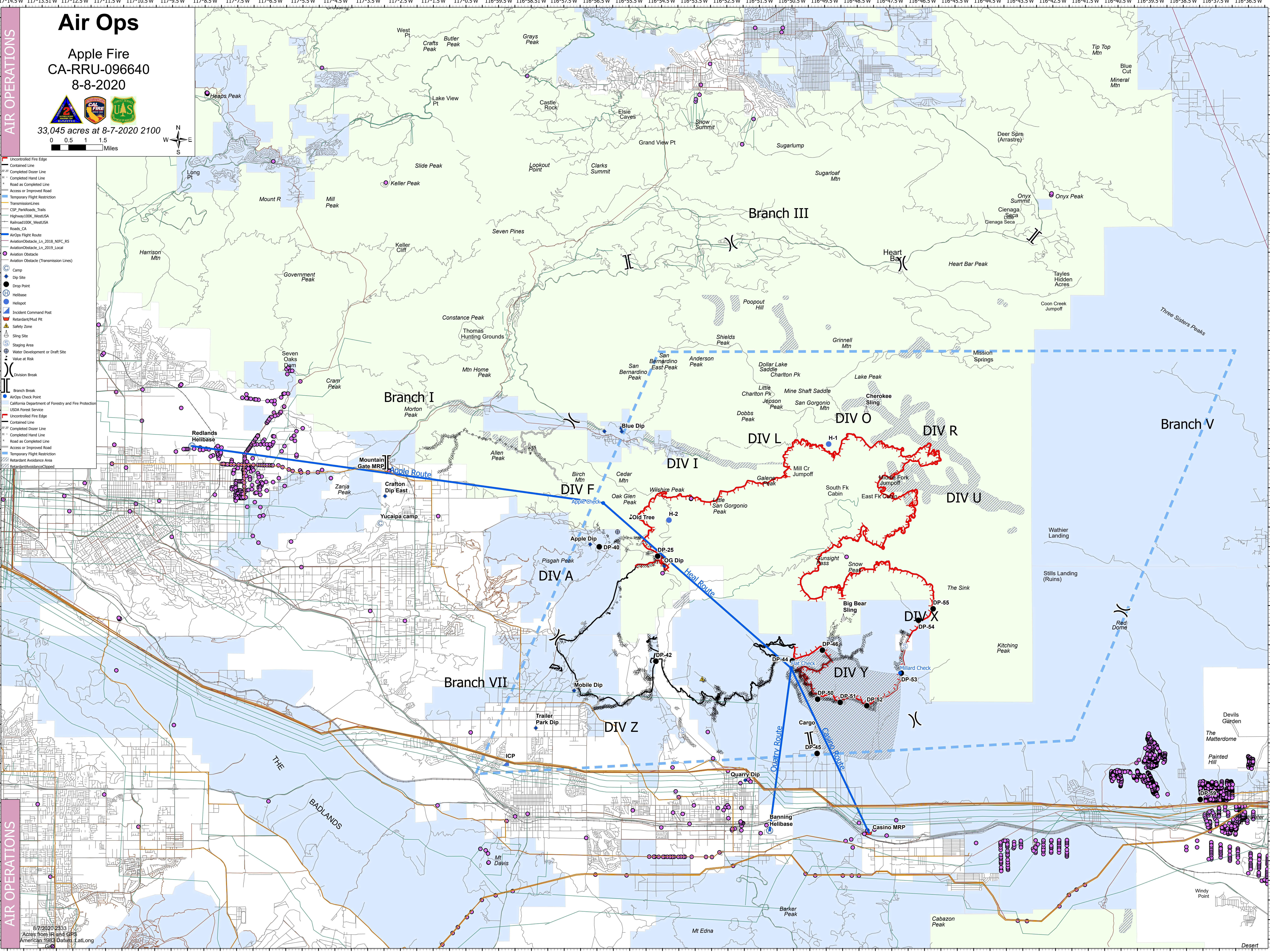
33,045 acres at 8-7-2020 2100



- Uncontrolled Fire Edge
- Contained Line
- Completed Dozer Line
- Completed Hand Line
- Road as Completed Line
- Access or Improved Road
- Temporary Flight Restriction
- Transmission Lines
- CSP, Park Roads, Trails
- Highway 100K, WestUSA
- Railroad 100K, WestUSA
- Roads, CA
- AirOps Flight Route
- AviationObstacle_Ln_2018_NFC_RS
- AviationObstacle_Ln_2019_Local
- Aviation Obstacle
- Aviation Obstacle (Transmission Lines)
- Camp
- Dip Site
- Drop Point
- Helibase
- Helipod
- Incident Command Post
- Retardant/Mud Pit
- Safety Zone
- Sling Site
- Staging Area
- Water Development or Draft Site
- Value at Risk
- Division Break
- Branch Break
- AirOps Check Point
- California Department of Forestry and Fire Protection
- USDA Forest Service
- Uncontrolled Fire Edge
- Contained Line
- Completed Dozer Line
- Completed Hand Line
- Road as Completed Line
- Access or Improved Road
- Temporary Flight Restriction
- Retardant Avoidance Area
- Retardant Avoidance Clipped

AIR OPERATIONS

8/7/2020 2333
Acres from R and GPS
American 1983 Datum - Lat/Long



34°16'N
34°15'N
34°14'N
34°13'N
34°12'N
34°11'N
34°10'N
34°9'N
34°8'N
34°7'N
34°6'N
34°5'N
34°4'N
34°3'N
34°2'N
34°1'N
33°59'N
33°58'N
33°57'N
33°56'N
33°55'N
33°54'N
33°53'N
33°52'N