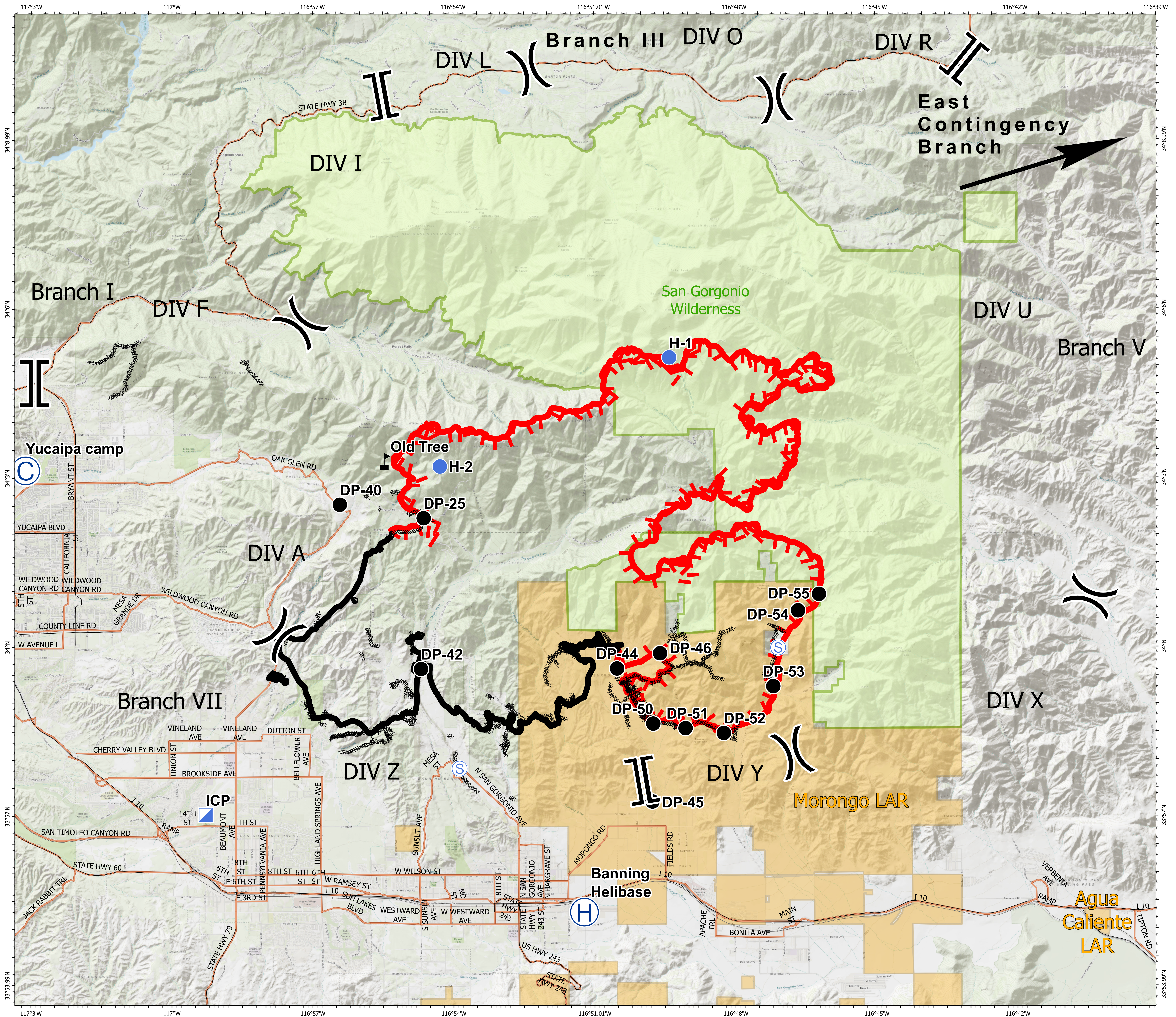

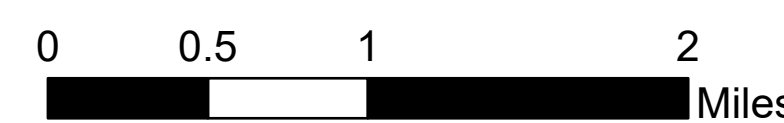


Briefing Map

Apple Fire
CA-RRU-096640
8-8-2020

33,045 acres at 8-7-2020 2100

- Camp
- Drop Point
- Helibase
- Helispot
- Incident Command Post
- Staging Area
- Value at Risk
- Division Break
- Branch Break
- Uncontrolled Fire Edge
- Contained Line
- Completed Outer Line
- Highways 100k
- Railroad 100k
- Roads 250k
- Morongo Reservation
- Wilderness



Agua Caliente LAR