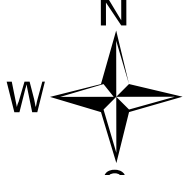



Air Ops

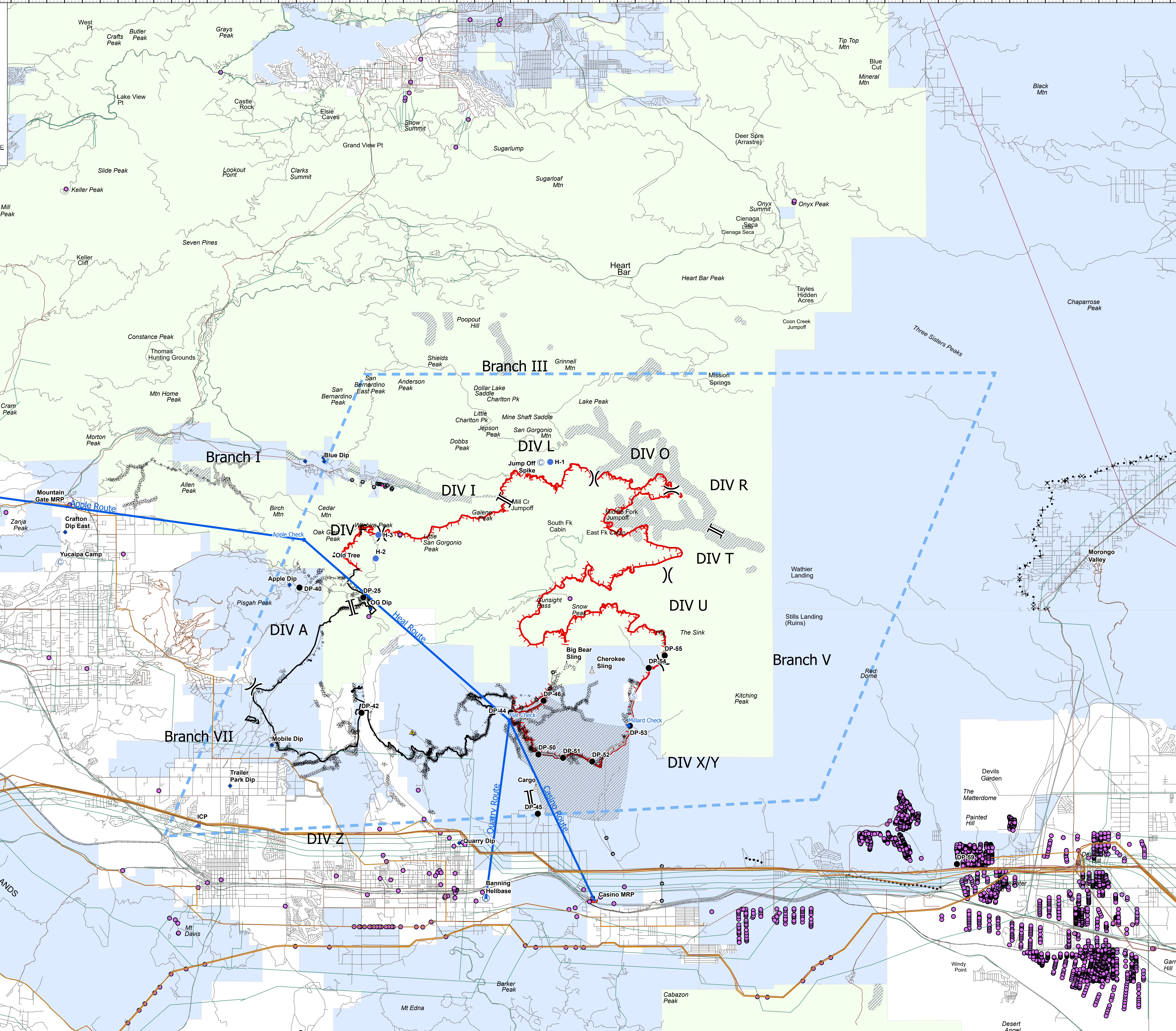
Apple Fire
CA-RRU-096640
8-9-2020



33,565 acres at 8-7-2020 2100



- Uncontrolled Fire Edge
- Completed Dozer Line
- Completed Hand Line
- Road as Completed Line
- Access or Improved Road
- Proposed Burnout
- Proposed Dozer Line
- Fire Break Planned or Incomplete
- Planned Secondary Line
- Temporary Flight Restriction
- Ridge/Geographic Feature
- Road Repair
- Branch Break
- Other
- Unknown
- Transmission Lines
- CSP_Park/Roads_Trails
- Highway100K_WestUSA
- Railroad100K_WestUSA
- Roads_CA
- AirOps Flight Route
- AviationObstacle_Ln_2018_NIFC_RS
- AviationObstacle_Ln_2019_Local
- Aviation Obstacle
- Aviation Obstacle (Transmission Lines)
- Camp
- Dip Site
- Drop Point
- Helibase
- Helipot



AIR OPERATIONS

AIR OPERATIONS

8/8/2020 2319
Acres from IR and GPS
American 1983 Datum. Lat/Long Grid