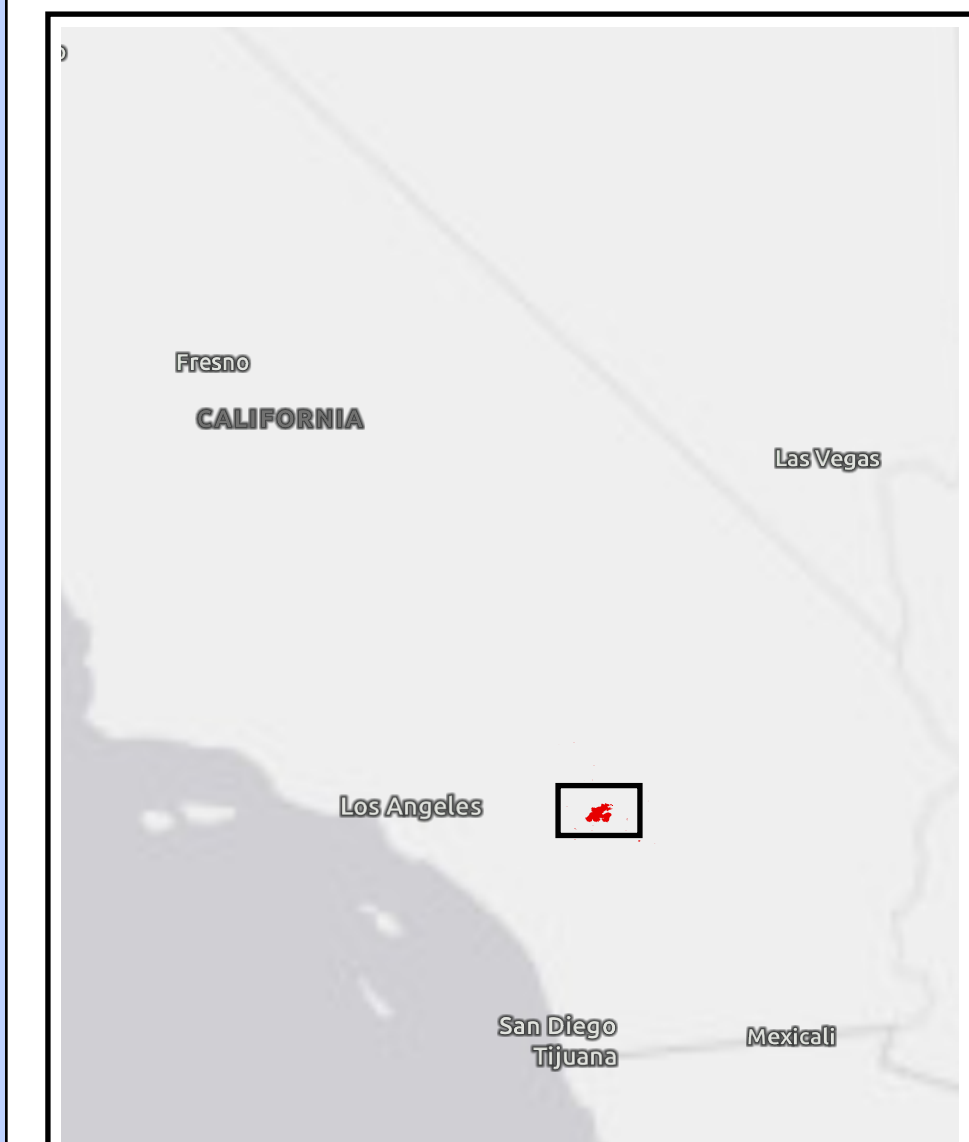
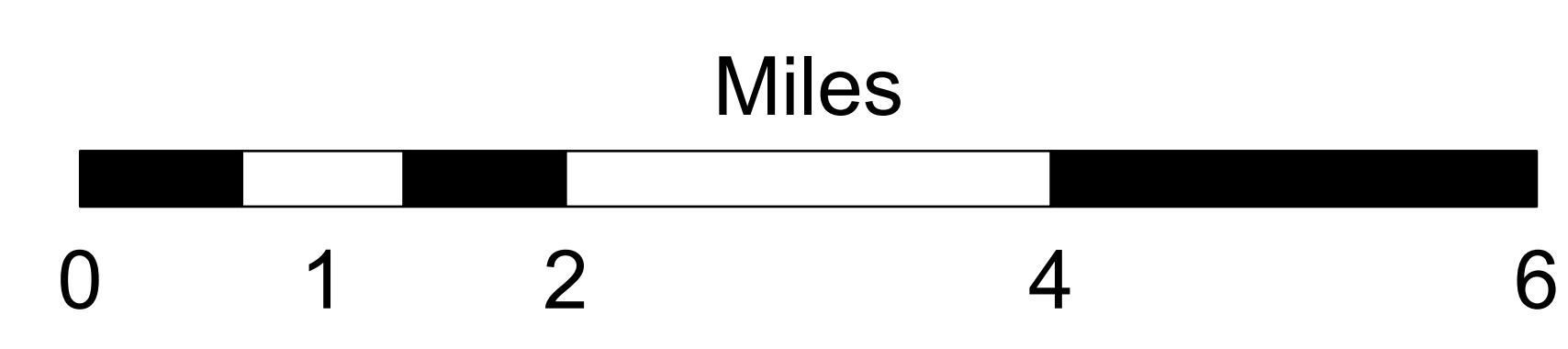


OPERATIONS MAP




Apple Fire
CA - RRU - 096640
August 9, 2020
NAD 83

Operations Map



- DPA Agency
 - Bureau of Land Management
 - CAL FIRE
 - Local
 - USDA/Forest Service
 - Wilderness
 - County Boundary
 - Morongo
 - Sling Site
 - Camp
- Dip Site
 - Drop Point
 - Gate
 - Hazard
 - Helibase
 - Incident Command Post
 - Repeater
 - Retardant/Mud Pit
 - Safety Zone
 - Staging Area
 - Water Development or Draft Site
- Value at Risk
 - Division Break
 - Branch Break
 - Uncontrolled Fire Edge
 - Contained Line
 - Completed Dozer Line
 - Completed Hand Line
 - Road as Completed Line
 - Access or Improved Road
 - Proposed Burnout
 - Proposed Dozer Line



RK
August 8, 2020
2200 Hours

OPERATIONS MAP