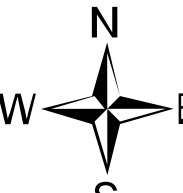
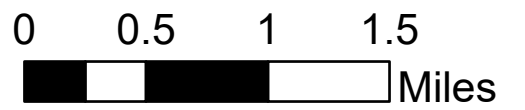


Air Ops

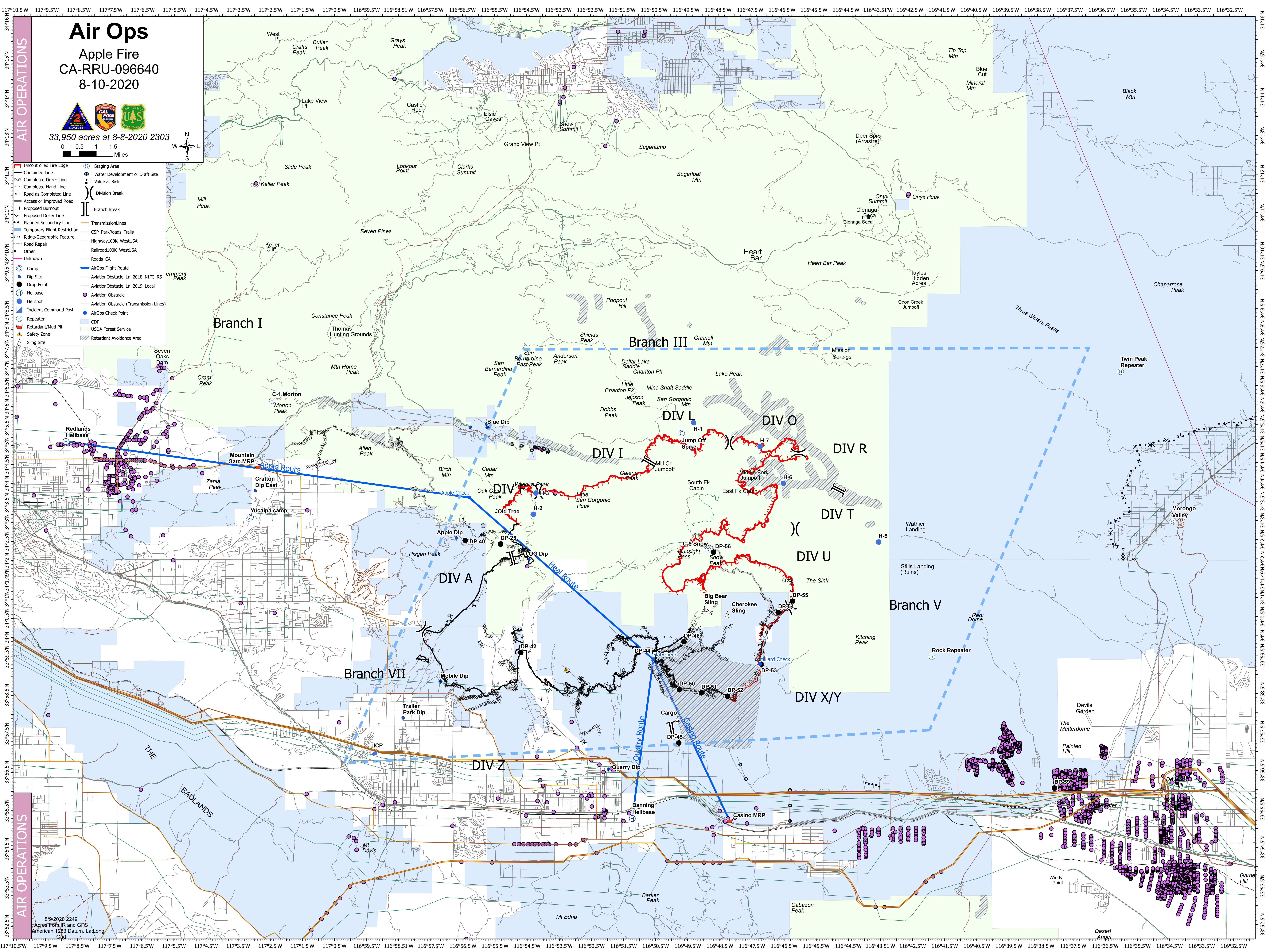
Apple Fire
CA-RRU-096640
8-10-2020



33,950 acres at 8-8-2020 2303



- Uncontrolled Fire Edge
- Completed Dozer Line
- Completed Hand Line
- Road as Completed Line
- Access or Improved Road
- Proposed Burnout
- Proposed Dozer Line
- Planned Secondary Line
- Temporary Flight Restriction
- Ridge/Geographic Feature
- Road Repair
- Other
- Unknown
- Camp
- Dip Site
- Drop Point
- Helibase
- Helispot
- Incident Command Post
- Repeater
- Retardant/Mud Pit
- Safety Zone
- Sling Site
- Staging Area
- Water Development or Draft Site
- Value at Risk
- Division Break
- Branch Break
- Transmission Lines
- CSP_ParkRoads_Trails
- Highway100K_WestUSA
- Railroad100K_WestUSA
- Roads_CA
- AirOps Flight Route
- AviationObstacle_Ln_2018_NIFC_RS
- AviationObstacle_Ln_2019_Local
- Aviation Obstacle
- Aviation Obstacle (Transmission Lines)
- AirOps Check Point
- CDP
- USDA Forest Service
- Retardant Avoidance Area



AIR OPERATIONS

AIR OPERATIONS