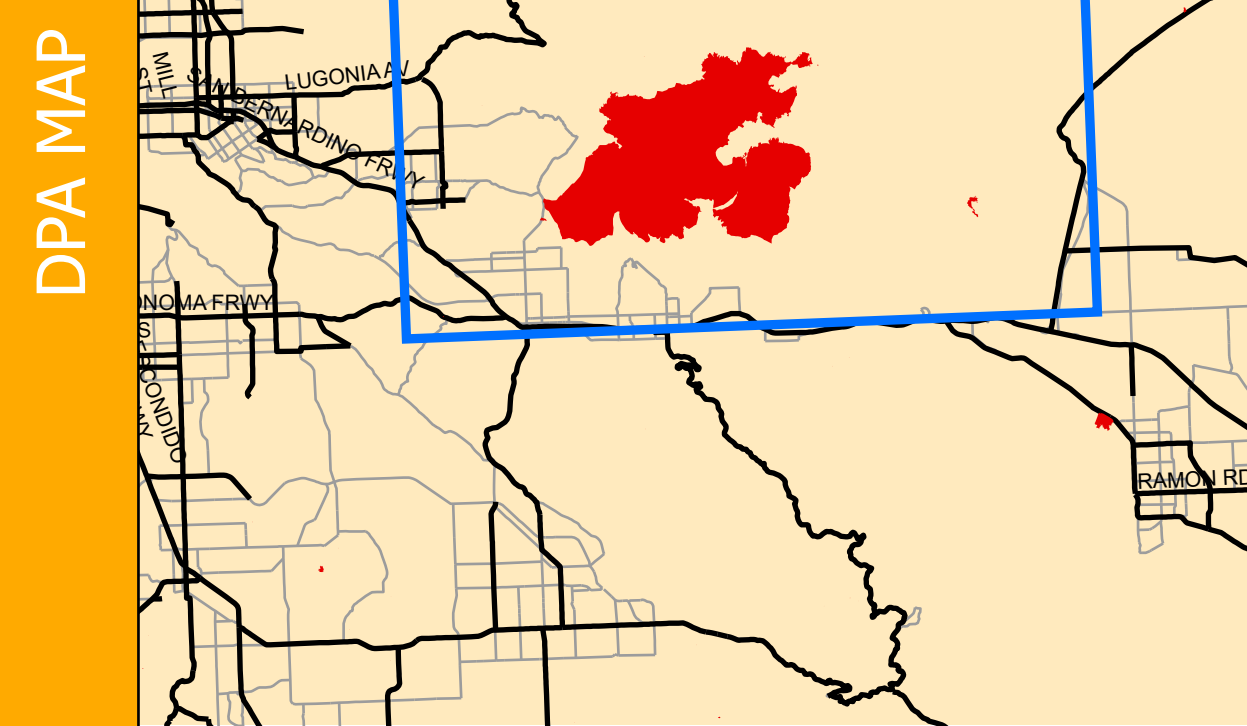


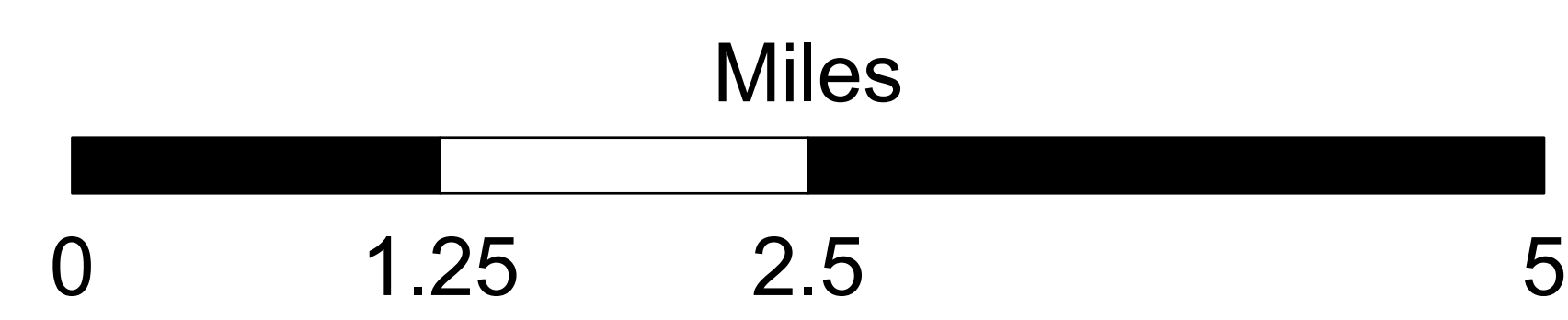
DPA MAP

DPA MAP




Apple Fire
 CA - RRU - 096640
 August 10, 2020
 NAD 83

DPA Map



- Fire Perimeter
- Sand to Snow National Monument
- Wilderness
- Morongo
- County Boundary
- Bureau of Land Management
- CAL FIRE
- Local
- USDA/Forest Service



RK
 August 7, 2020
 2000 Hours