


# IAP MAPS

Apple Fire  
CA-RRU-096640  
8/10/2020 DAY

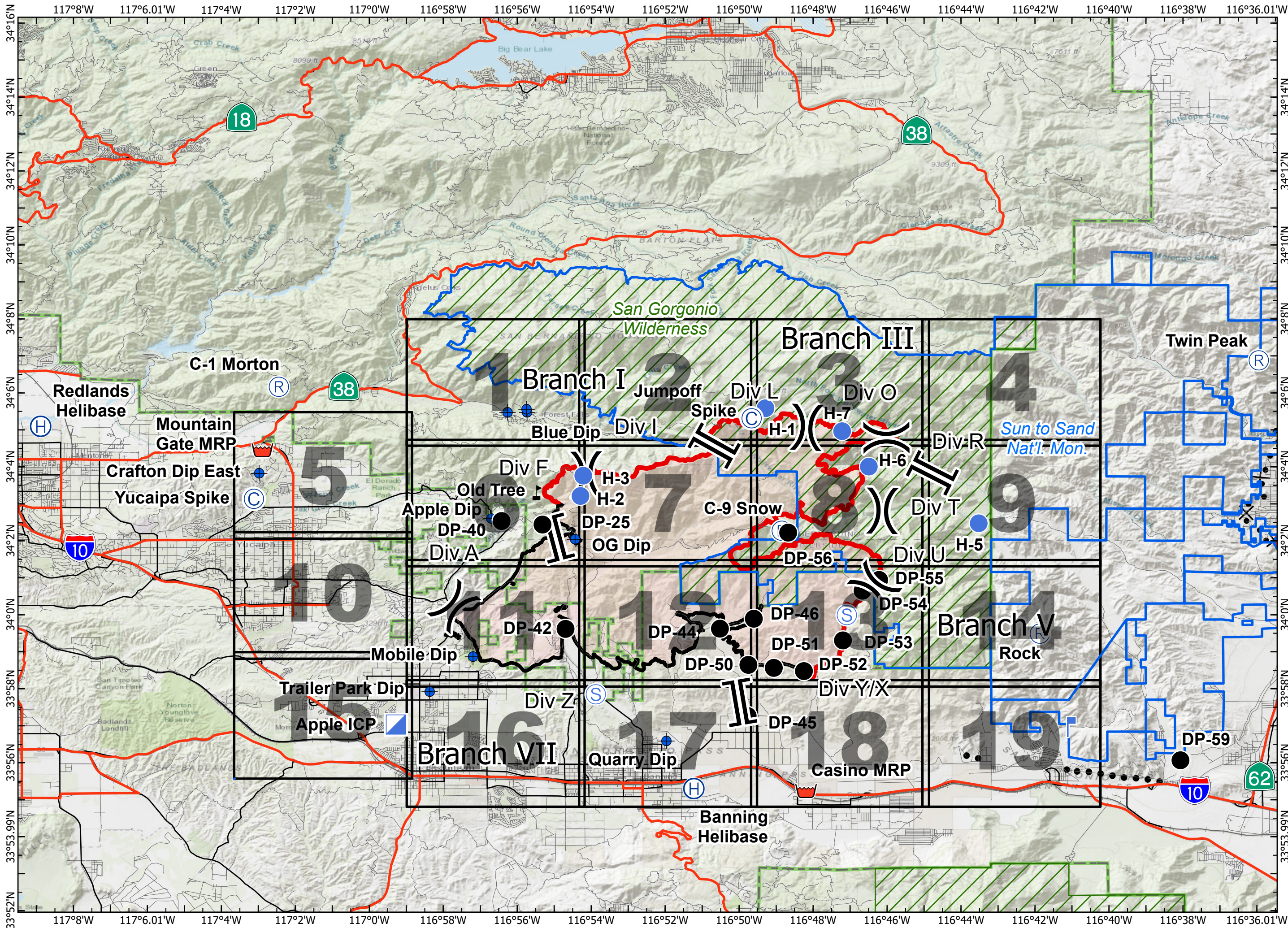
33,950 acres at  
8-8-2020 2303

- Apple Fire
- Uncontrolled Fire Edge
- Contained Fire Edge
- Proposed Dozer Line
- Planned Secondary Line
- Branch Break
- Division Break
- Incident Command Post
- Camp
- Dip Site
- Drop Point
- Helibase
- Helispot
- Lookout
- Repeater
- Retardant/Mud Pit
- Staging Area
- Value at Risk
- National Forest Boundary
- Sand to Snow N. M.
- Wilderness
- Highways



0 1 2 3 Miles

Acres from IR and GPS  
WGS 1984 Lat/Long Grid  
JMR 8/9/2020 @2237










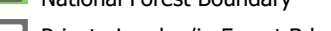
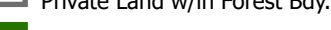




# IAP MAPS

Apple Fire  
CA-RRU-096640  
8/10/2020 DAY

33,950 acres at  
8-8-2020 2303

Page 1 of 19

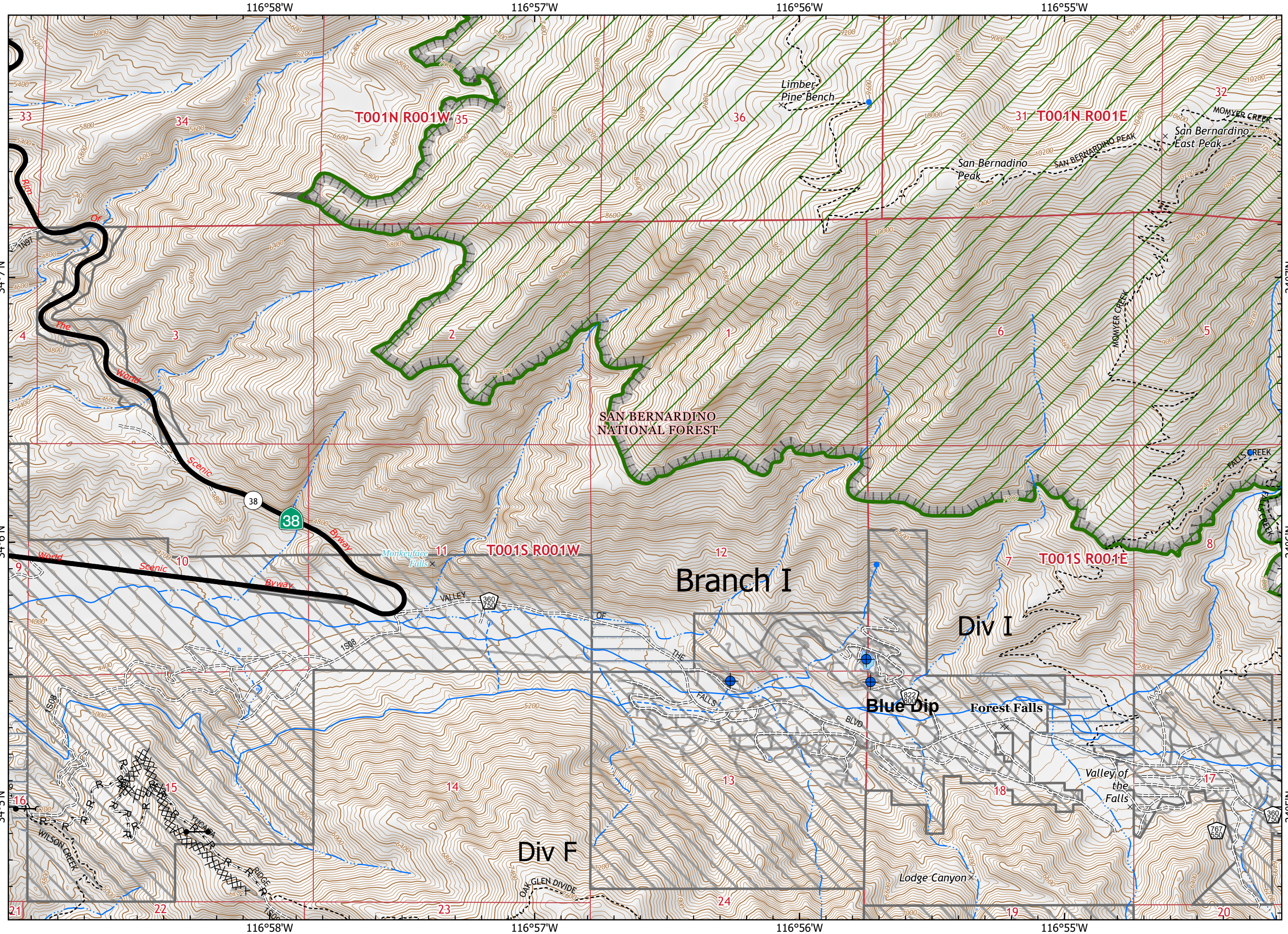
-  Retardant Avoidance Area
-  Completed Dozer Line
-  Road as Completed Line
-  Dip Site
-  Gate
-  Trail
-  National Forest Boundary
-  Private Land w/in Forest Bdy.
-  Wilderness
-  Sand to Snow Nat'l. Mon.1
-  County Boundary

	1	2	3	4
5	6	7	8	9
10	11	12	13	14
15	16	17	18	19



0 0.5  
Miles

Acres from IR and GPS  
WGS 1984 Lat/Long Grid  
8/9/2020 @2234














# IAP MAPS


Apple Fire  
CA-RRU-096640  
8/10/2020 DAY


33,950 acres at  
8-8-2020 2303

Page 2 of 19

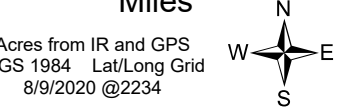
-  Apple Fire
-  Retardant Avoidance Area
-  Uncontrolled Fire Edge
-  Camp
-  Branch Break
-  Trail
-  National Forest Boundary
-  Private Land w/in Forest Bdy.
-  Wilderness
-  Sand to Snow Nat'l. Mon.1
-  County Boundary

	1	2	3	4
5	6	7	8	9
10	11	12	13	14
15	16	17	18	19

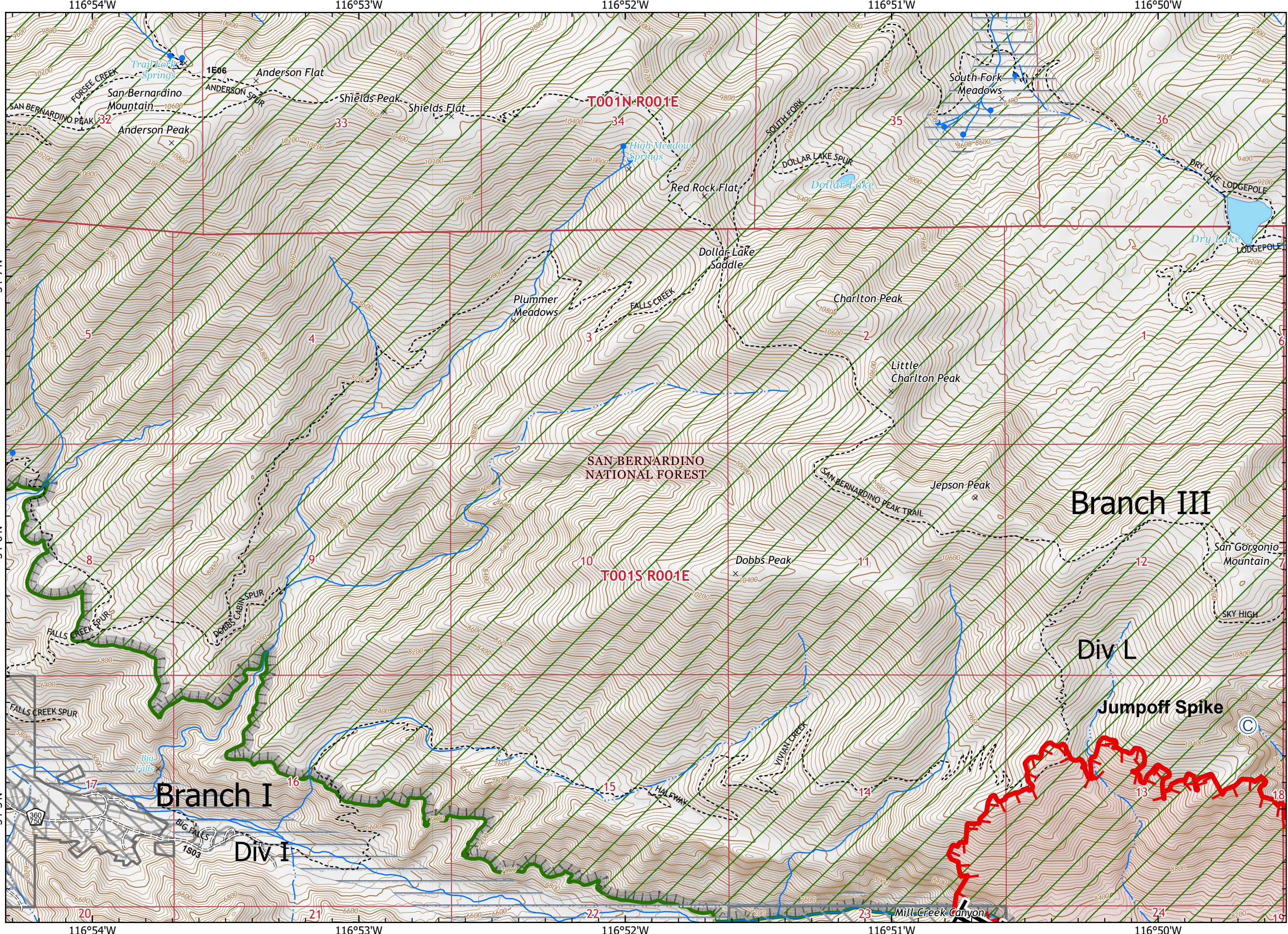




Miles



Acres from IR and GPS  
WGS 1984 Lat/Long Grid  
8/9/2020 @2234






# IAP MAPS

Apple Fire  
CA-RRU-096640  
8/10/2020 DAY

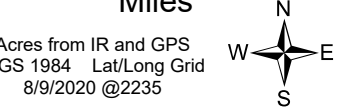
33,950 acres at  
8-8-2020 2303  
Page 3 of 19

-  Apple Fire
-  Retardant Avoidance Area
-  Uncontrolled Fire Edge
-  Camp
-  Helispot
-  Division Break
-  Pacific Crest Trail
-  Trail
-  National Forest Boundary
-  Wilderness
-  Sand to Snow Nat'l. Mon.1
-  County Boundary

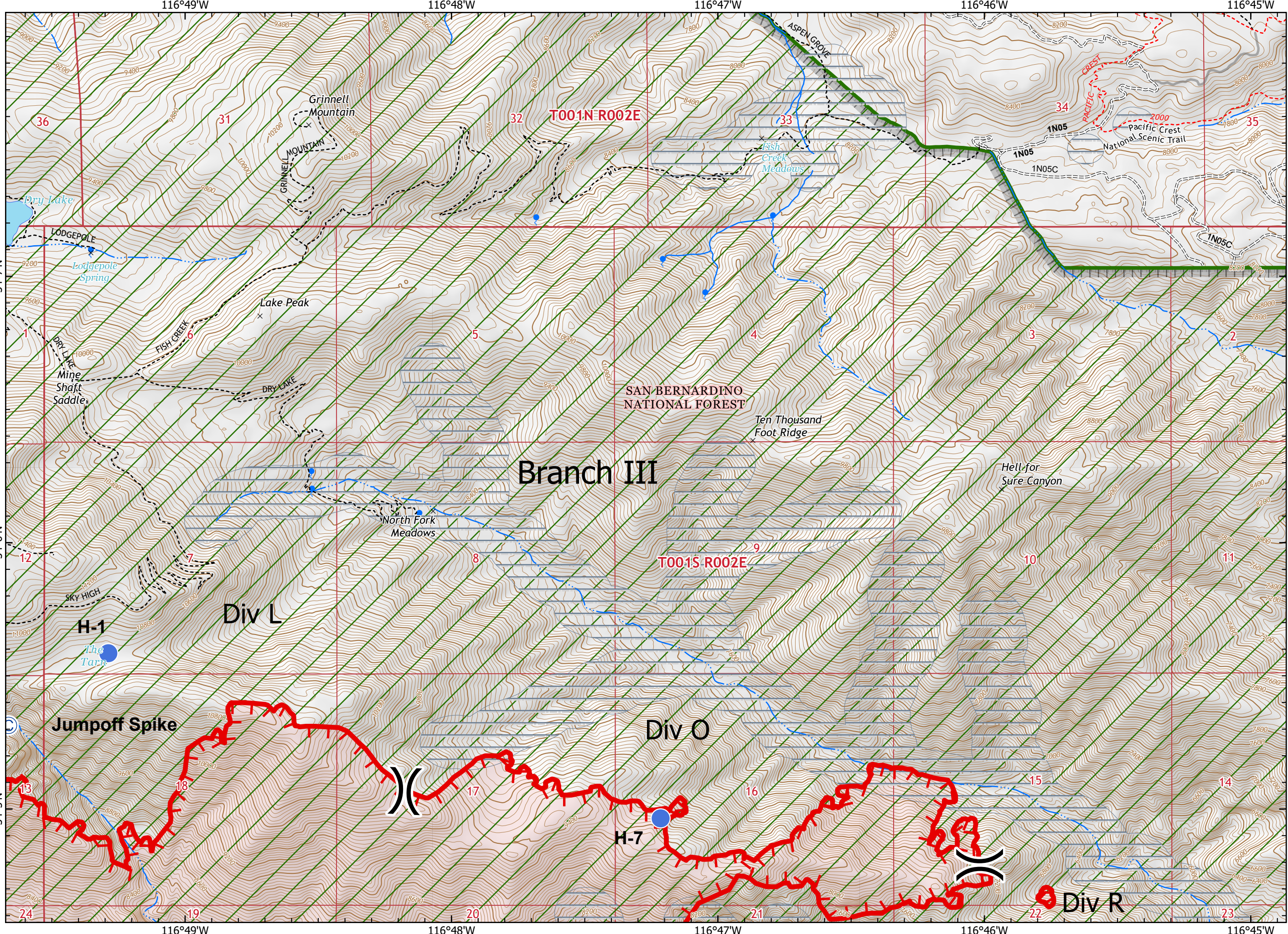
	1	2	3	4
5	6	7	8	9
10	11	12	13	14
15	16	17	18	19



0 0.5  
Miles



Acres from IR and GPS  
WGS 1984 Lat/Long Grid  
8/9/2020 @2235






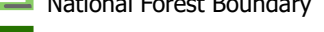

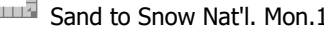
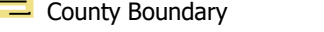


# IAP MAPS

Apple Fire  
CA-RRU-096640  
8/10/2020 DAY

33,950 acres at  
8-8-2020 2303

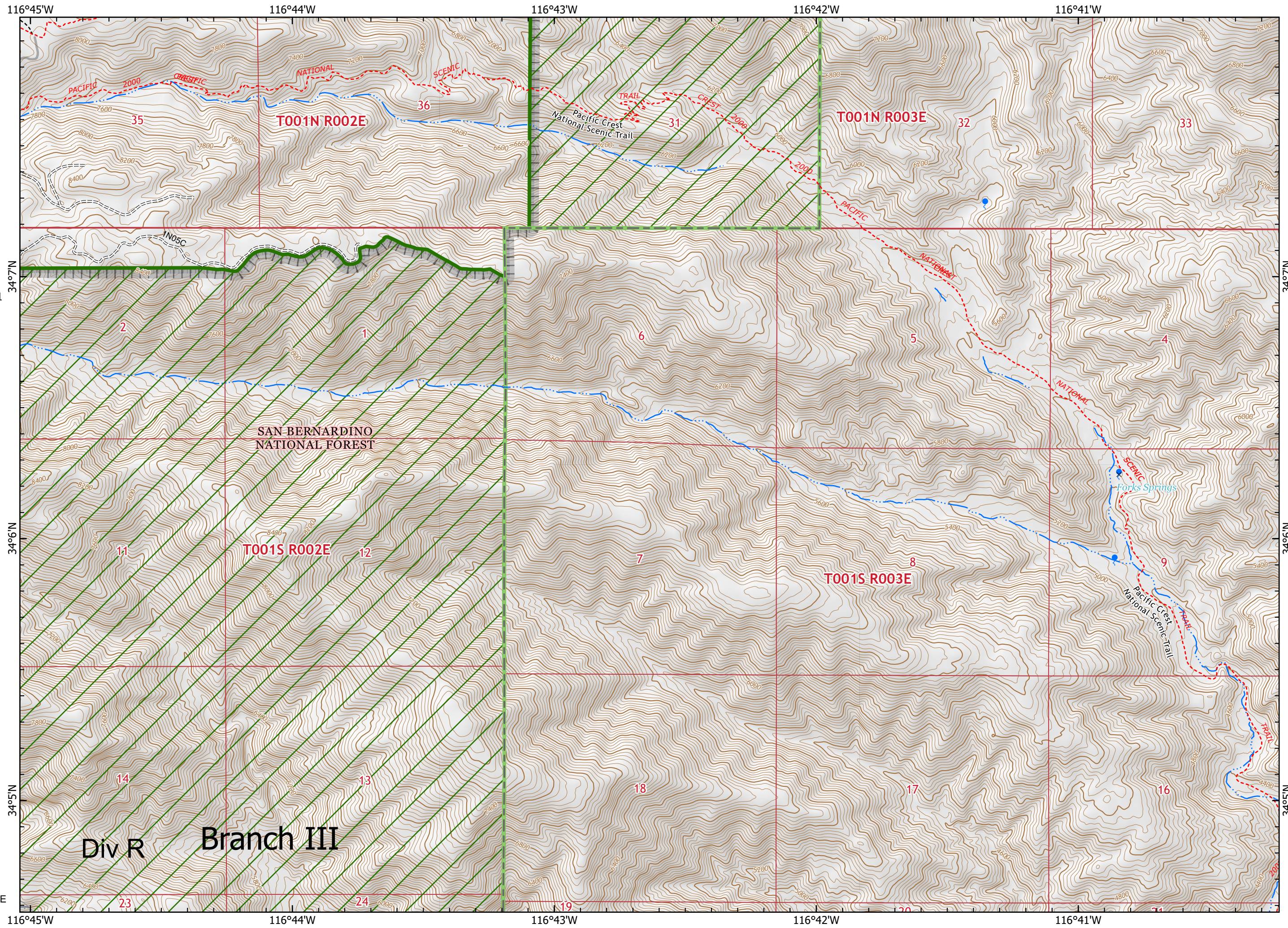
Page 4 of 19

-  Retardant Avoidance Area
-  Pacific Crest Trail
-  Trail
-  National Forest Boundary
-  Wilderness
-  Sand to Snow Nat'l. Mon.1
-  County Boundary

	1	2	3	4
5	6	7	8	9
10	11	12	13	14
15	16	17	18	19



Acres from IR and GPS  
WGS 1984 Lat/Long Grid  
8/9/2020 @2235












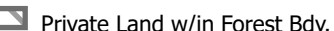

Div R Branch III



# IAP MAPS

Apple Fire  
CA-RRU-096640  
8/10/2020 DAY

33,950 acres at  
8-8-2020 2303  
Page 5 of 19

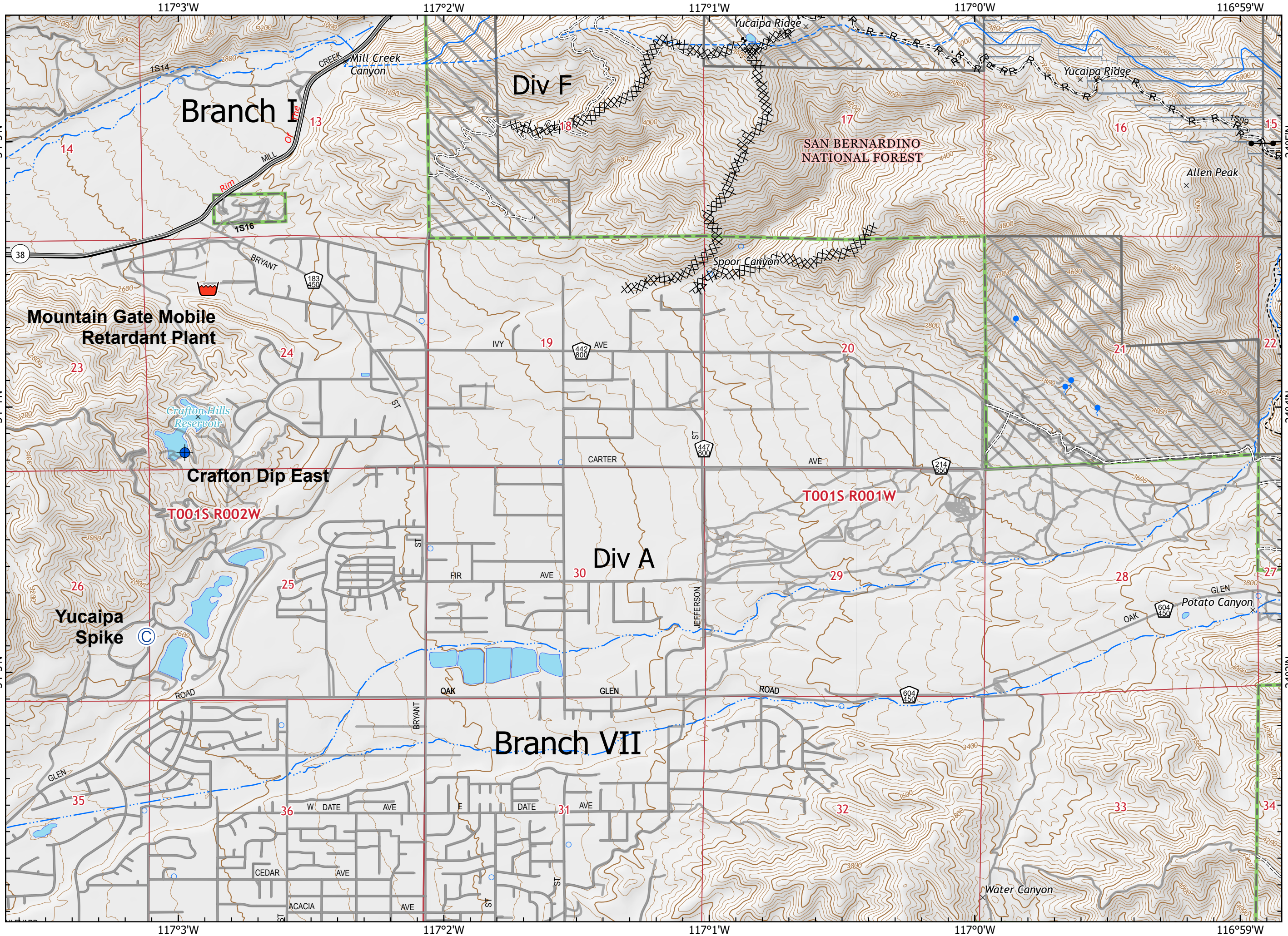
-  Retardant Avoidance Area
-  Completed Dozer Line
-  Road as Completed Line
-  Camp
-  Dip Site
-  Gate
-  Retardant/Mud Pit
-  Trail
-  National Forest Boundary
-  Private Land w/in Forest Bdy.
-  County Boundary

	1	2	3	4
5	6	7	8	9
10	11	12	13	14
15	16	17	18	19



0 0.5  
Miles

Acres from IR and GPS  
WGS 1984 Lat/Long Grid  
8/9/2020 @2235























# IAP MAPS

Apple Fire  
CA-RRU-096640  
8/10/2020 DAY

33,950 acres at  
8-8-2020 2303

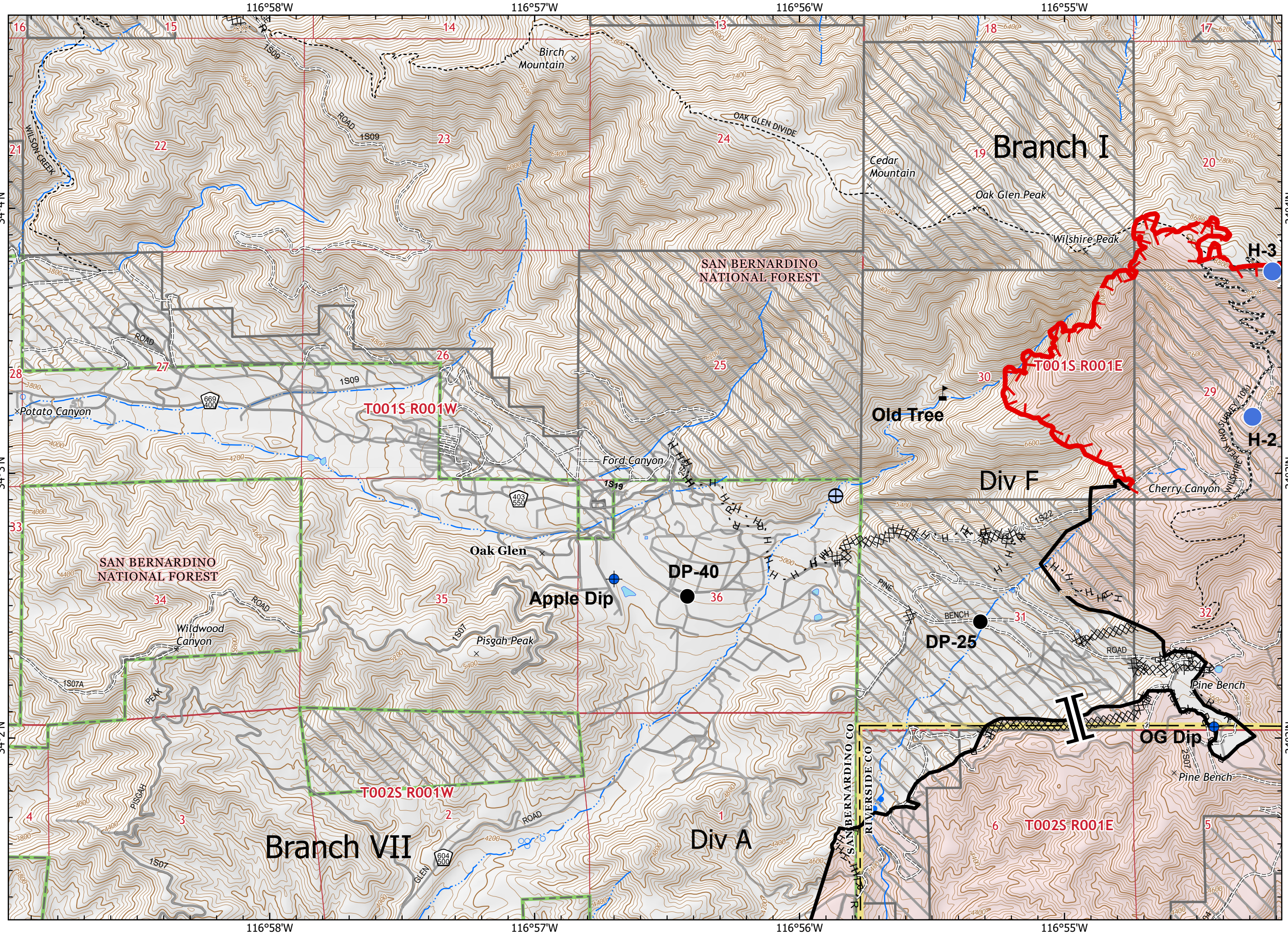
Page 6 of 19

-  Apple Fire
-  Retardant Avoidance Area
-  Uncontrolled Fire Edge
-  Contained Line
-  Completed Dozer Line
-  Completed Hand Line
-  Road as Completed Line
-  Dip Site
-  Drop Point
-  Helispot
-  Water Development or Draft Site
-  Value at Risk
-  Division Break
-  Branch Break
-  Trail
-  National Forest Boundary
-  Private Land w/in Forest Bdy.
-  County Boundary

	1	2	3	4
5	6	7	8	9
10	11	12	13	14
15	16	17	18	19



Acres from IR and GPS  
WGS 1984 Lat/Long Grid  
8/9/2020 @2235





















# IAP MAPS

Apple Fire  
CA-RRU-096640  
8/10/2020 DAY

33,950 acres at  
8-8-2020 2303  
Page 7 of 19

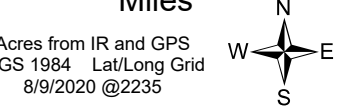
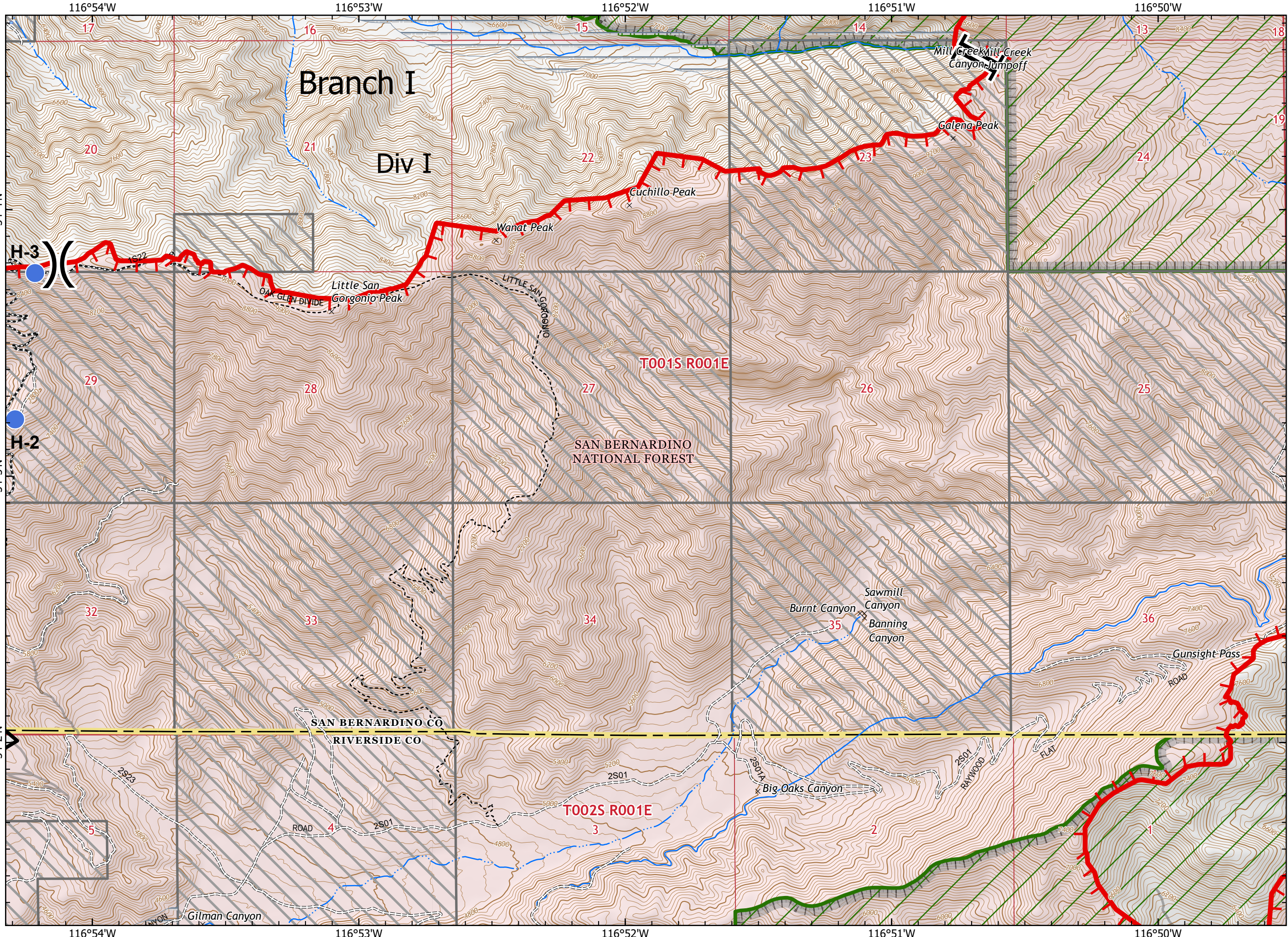
-  Apple Fire
-  Retardant Avoidance Area
-  Uncontrolled Fire Edge
-  Contained Line
-  Road as Completed Line
-  Helispot
-  Division Break
-  Branch Break
-  Trail
-  National Forest Boundary
-  Private Land w/in Forest Bdy.
-  Wilderness
-  Sand to Snow Nat'l. Mon.1
-  County Boundary

	1	2	3	4
5	6	7	8	9
10	11	12	13	14
15	16	17	18	19



0 0.5  
Miles

Acres from IR and GPS  
WGS 1984 Lat/Long Grid  
8/9/2020 @2235






















# IAP MAPS

Apple Fire  
CA-RRU-096640  
8/10/2020 DAY

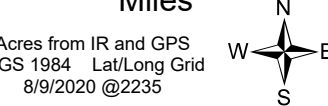
33,950 acres at  
8-8-2020 2303  
Page 8 of 19

-  Apple Fire
-  Retardant Avoidance Area
-  Uncontrolled Fire Edge
-  Completed Hand Line
-  Road as Completed Line
-  Drop Point
-  Helispot
-  Repeater
-  Division Break
-  Trail
-  National Forest Boundary
-  Private Land w/in Forest Bdy.
-  Wilderness
-  Sand to Snow Nat'l. Mon.1
-  County Boundary

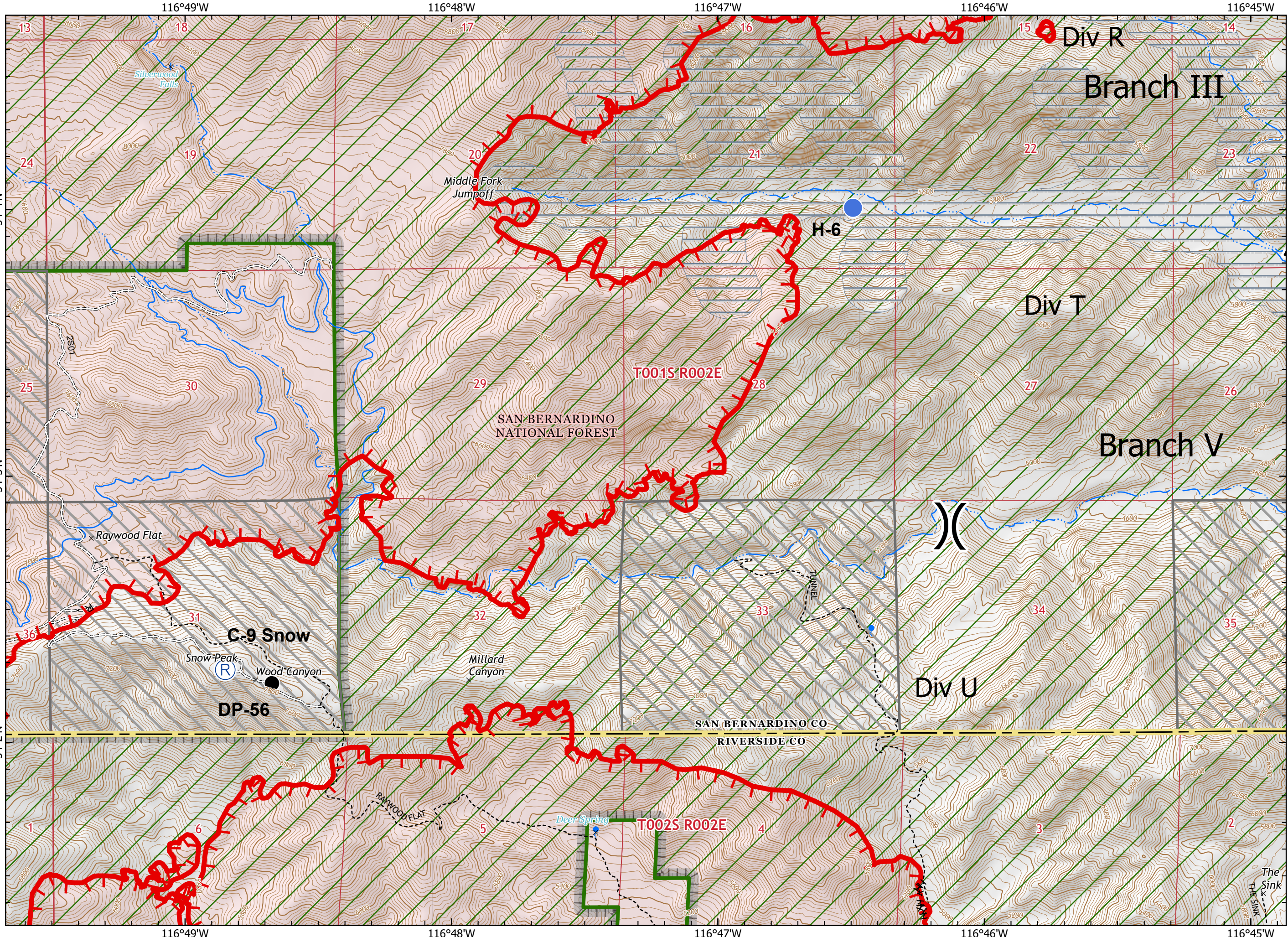
	1	2	3	4
5	6	7	8	9
10	11	12	13	14
15	16	17	18	19



0 0.5  
Miles



Acres from IR and GPS  
WGS 1984 Lat/Long Grid  
8/9/2020 @2235




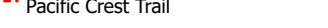

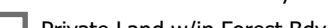


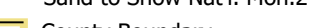



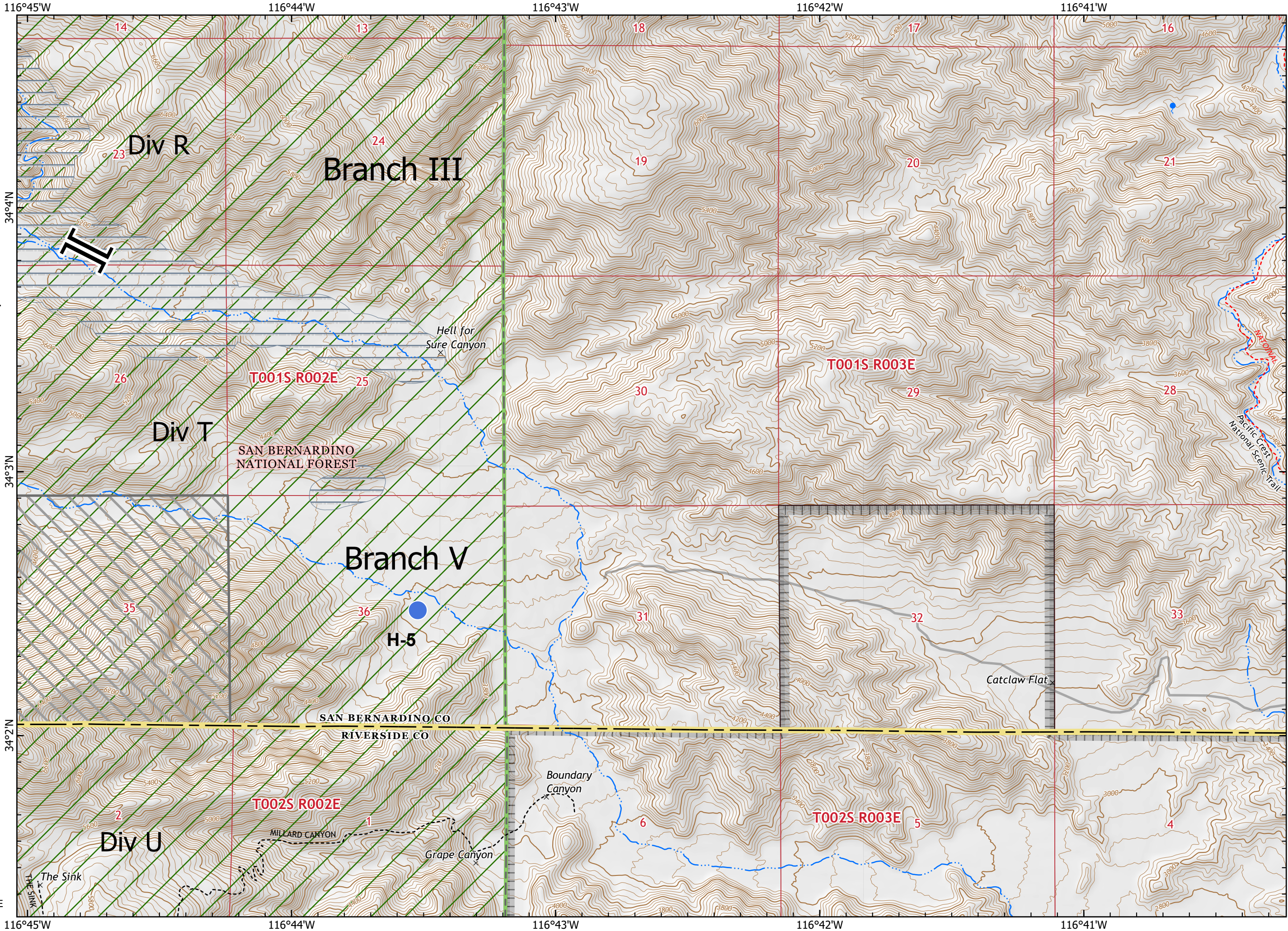


# IAP MAPS


Apple Fire  
CA-RRU-096640  
8/10/2020 DAY


33,950 acres at  
8-8-2020 2303  
Page 9 of 19

-  Retardant Avoidance Area
-  Helispot
-  Branch Break
-  Pacific Crest Trail
-  Trail
-  National Forest Boundary
-  Private Land w/in Forest Bdy.
-  Wilderness
-  Sand to Snow Nat'l. Mon.2
-  County Boundary

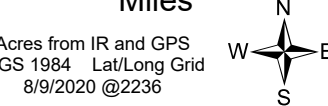


	1	2	3	4
5	6	7	8	9
10	11	12	13	14
15	16	17	18	19





0 0.5  
Miles



Acres from IR and GPS  
WGS 1984 Lat/Long Grid  
8/9/2020 @2236




Acres from IR and GPS  
WGS 1984 Lat/Long Grid  
8/9/2020 @2236

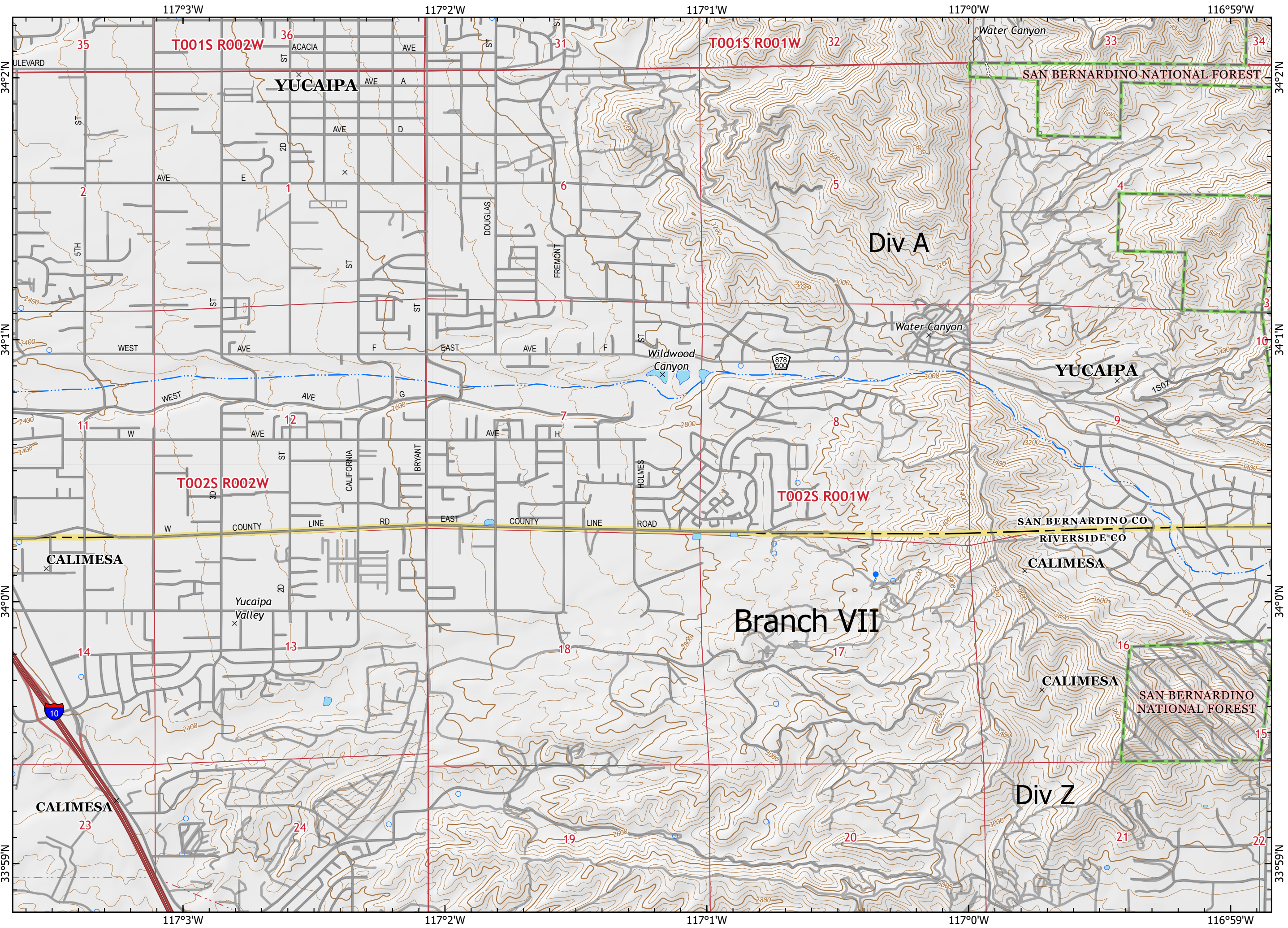


# IAP MAPS

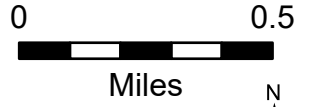
Apple Fire  
CA-RRU-096640  
8/10/2020 DAY

33,950 acres at  
8-8-2020 2303  
Page 10 of 19

-  National Forest Boundary
-  Private Land w/in Forest Bdy.
-  County Boundary



	1	2	3	4
5	6	7	8	9
10	11	12	13	14
15	16	17	18	19



Acres from IR and GPS  
WGS 1984 Lat/Long Grid  
8/9/2020 @2236



# IAP MAPS

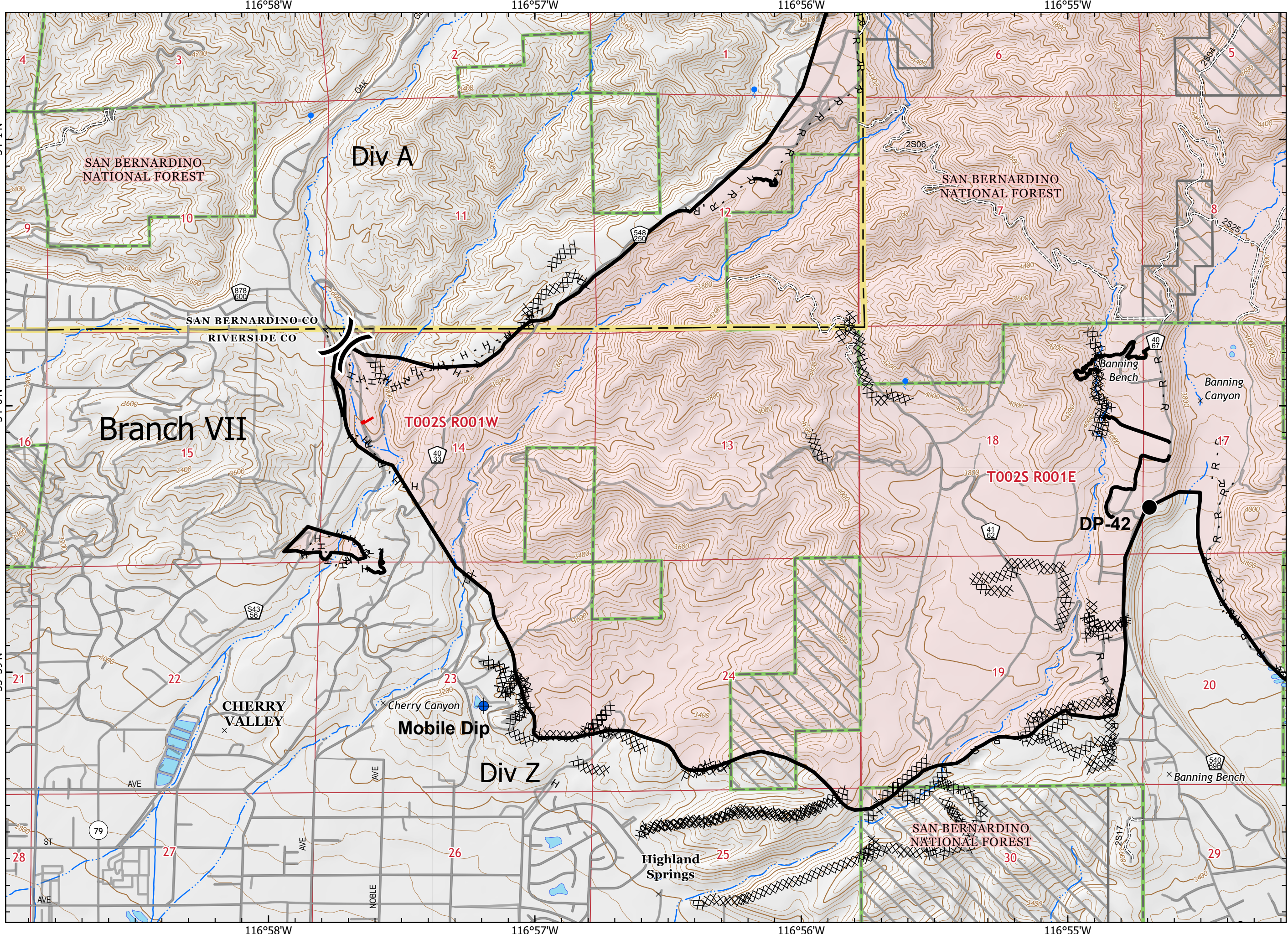
Apple Fire  
CA-RRU-096640  
8/10/2020 DAY

33,950 acres at  
8-8-2020 2303  
Page 11 of 19

- Apple Fire
- Uncontrolled Fire Edge
- Contained Line
- Completed Dozer Line
- Completed Hand Line
- Road as Completed Line
- Dip Site
- Drop Point
- Division Break
- National Forest Boundary
- Private Land w/in Forest Bdy.
- County Boundary

	1	2	3	4
5	6	7	8	9
10	11	12	13	14
15	16	17	18	19

Acres from IR and GPS  
WGS 1984 Lat/Long Grid  
8/9/2020 @2236





# IAP MAPS

Apple Fire  
CA-RRU-096640  
8/10/2020 DAY

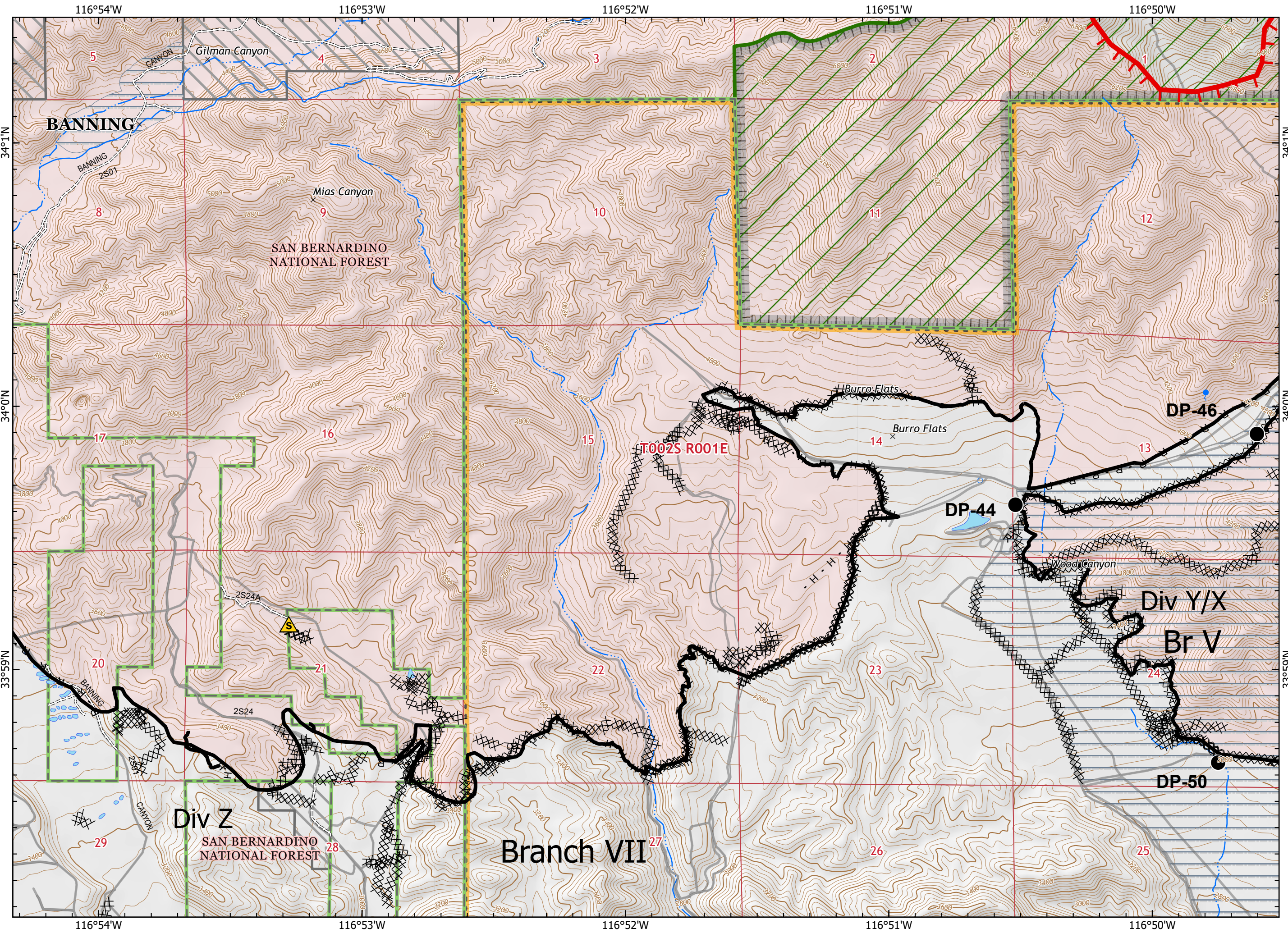
33,950 acres at  
8-8-2020 2303  
Page 12 of 19

- Apple Fire
- Retardant Avoidance Area
- Retardant Avoidance Area
- Uncontrolled Fire Edge
- Contained Line
- Completed Dozer Line
- Completed Hand Line
- Road as Completed Line
- Drop Point
- Safety Zone
- National Forest Boundary
- Private Land w/in Forest Bdy.
- Wilderness
- Sand to Snow Nat'l. Mon.1
- Morongo Reservation
- County Boundary

	1	2	3	4
5	6	7	8	9
10	11	12	13	14
15	16	17	18	19

0 0.5  
Miles

Acres from IR and GPS  
WGS 1984 Lat/Long Grid  
8/9/2020 @2236

























# IAP MAPS

Apple Fire  
CA-RRU-096640  
8/10/2020 DAY

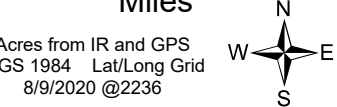
33,950 acres at  
8-8-2020 2303  
Page 13 of 19

-  Apple Fire
-  Retardant Avoidance Area
-  Uncontrolled Fire Edge
-  Contained Line
-  Completed Dozer Line
-  Completed Hand Line
-  Road as Completed Line
-  Proposed Burnout
-  Drop Point
-  Gate
-  Sling Site
-  Staging Area
-  Division Break
-  Trail
-  National Forest Boundary
-  Wilderness
-  Sand to Snow Nat'l. Mon.1
-  Morongo Reservation
-  County Boundary

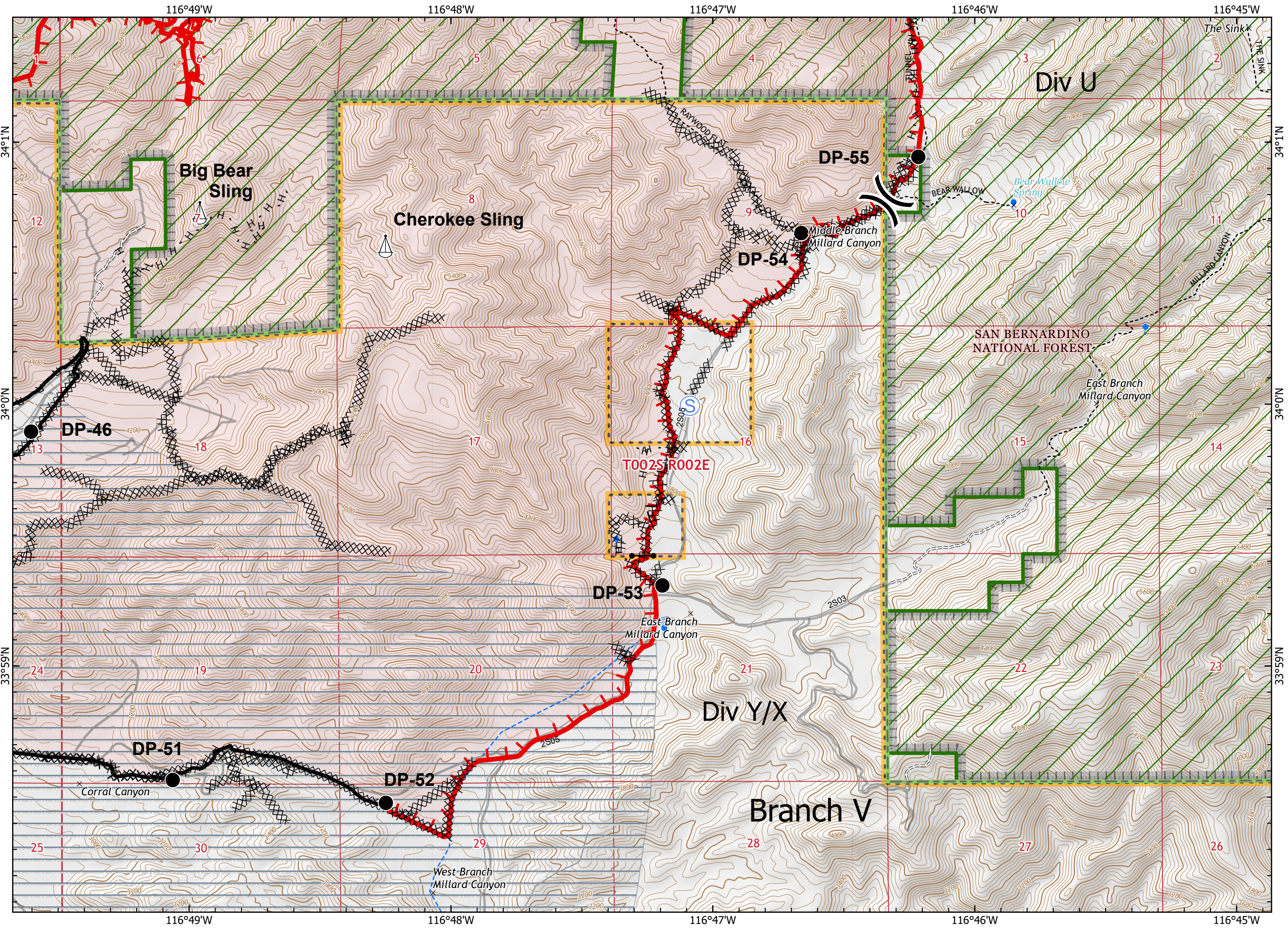
	1	2	3	4
5	6	7	8	9
10	11	12	13	14
15	16	17	18	19



0 0.5  
Miles



Acres from IR and GPS  
WGS 1984 Lat/Long Grid  
8/9/2020 @2236













# IAP MAPS

Apple Fire  
CA-RRU-096640  
8/10/2020 DAY

33,950 acres at  
8-8-2020 2303  
Page 14 of 19

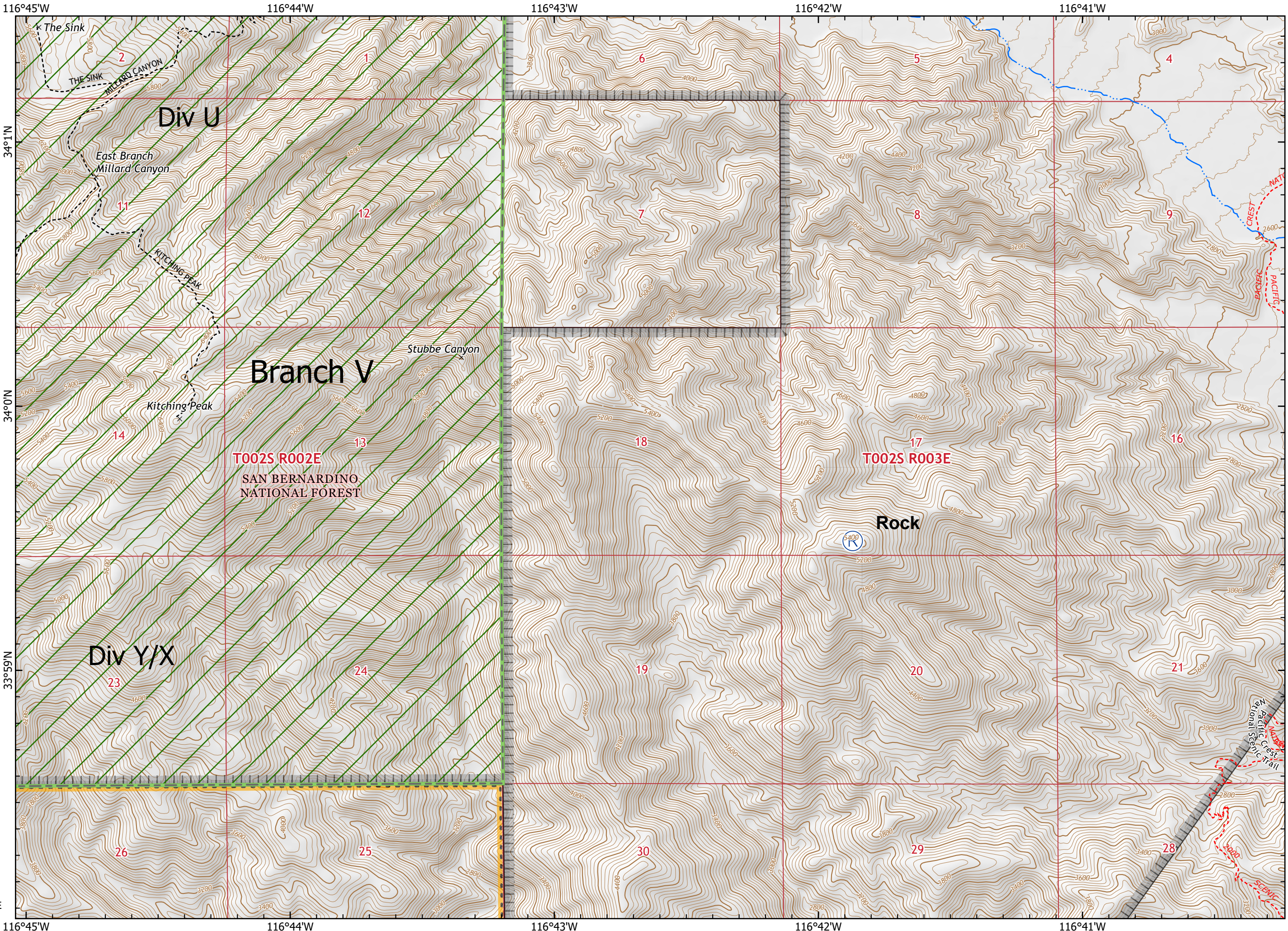
-  Repeater
-  Pacific Crest Trail
-  Trail
-  National Forest Boundary
-  Wilderness
-  Sand to Snow Nat'l. Mon.2
-  Morongo Reservation
-  County Boundary

	1	2	3	4
5	6	7	8	9
10	11	12	13	14
15	16	17	18	19



0 0.5  
Miles

Acres from IR and GPS  
WGS 1984 Lat/Long Grid  
8/9/2020 @2236






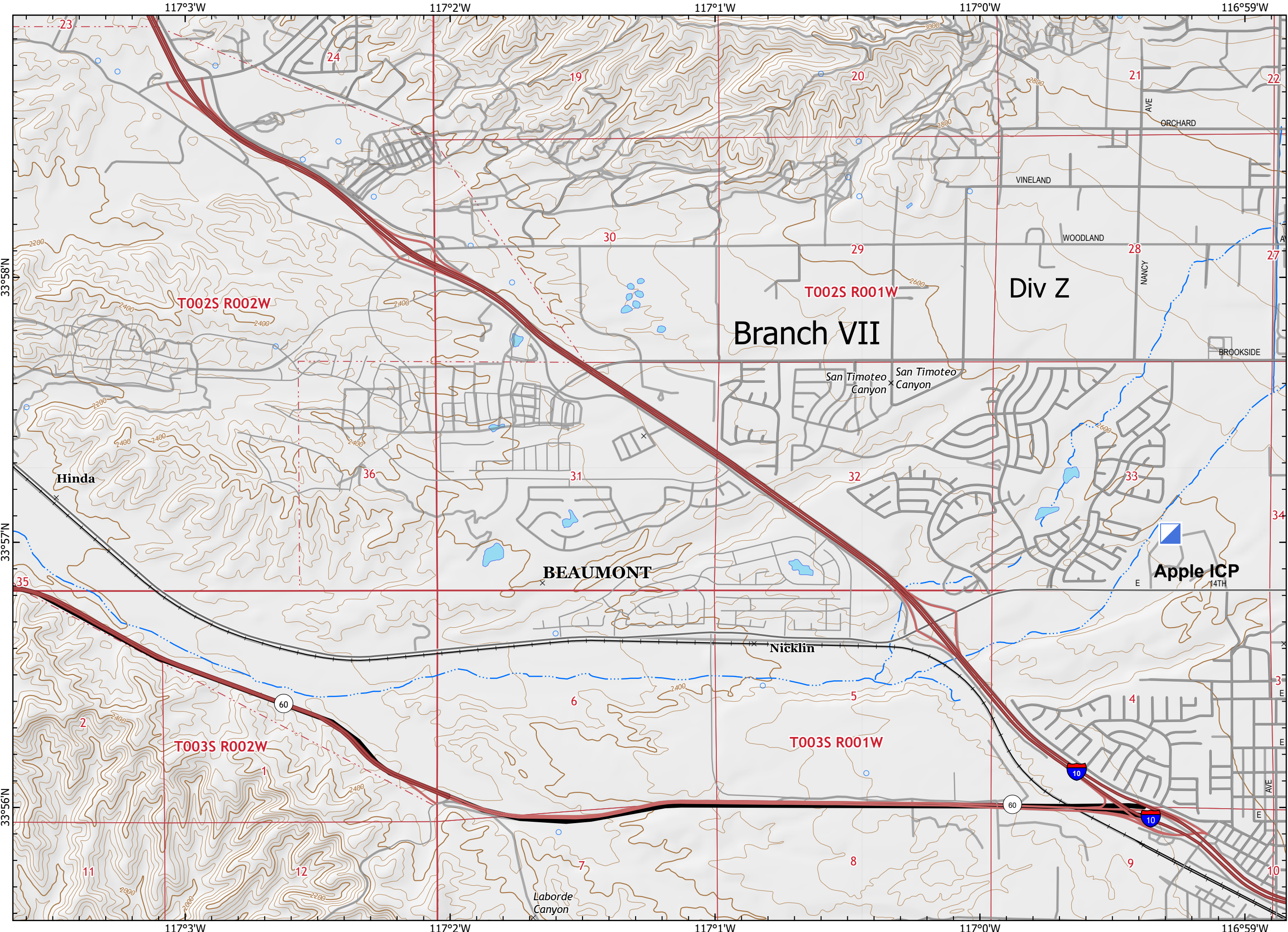


# IAP MAPS

Apple Fire  
CA-RRU-096640  
8/10/2020 DAY

33,950 acres at  
8-8-2020 2303  
Page 15 of 19

-  Incident Command Post
-  Railroad
-  County Boundary



	1	2	3	4
5	6	7	8	9
10	11	12	13	14
15	16	17	18	19



0 0.5  
Miles

Acres from IR and GPS  
WGS 1984 Lat/Long Grid  
8/9/2020 @2236



# IAP MAPS

Apple Fire  
CA-RRU-096640  
8/10/2020 DAY

33,950 acres at  
8-8-2020 2303

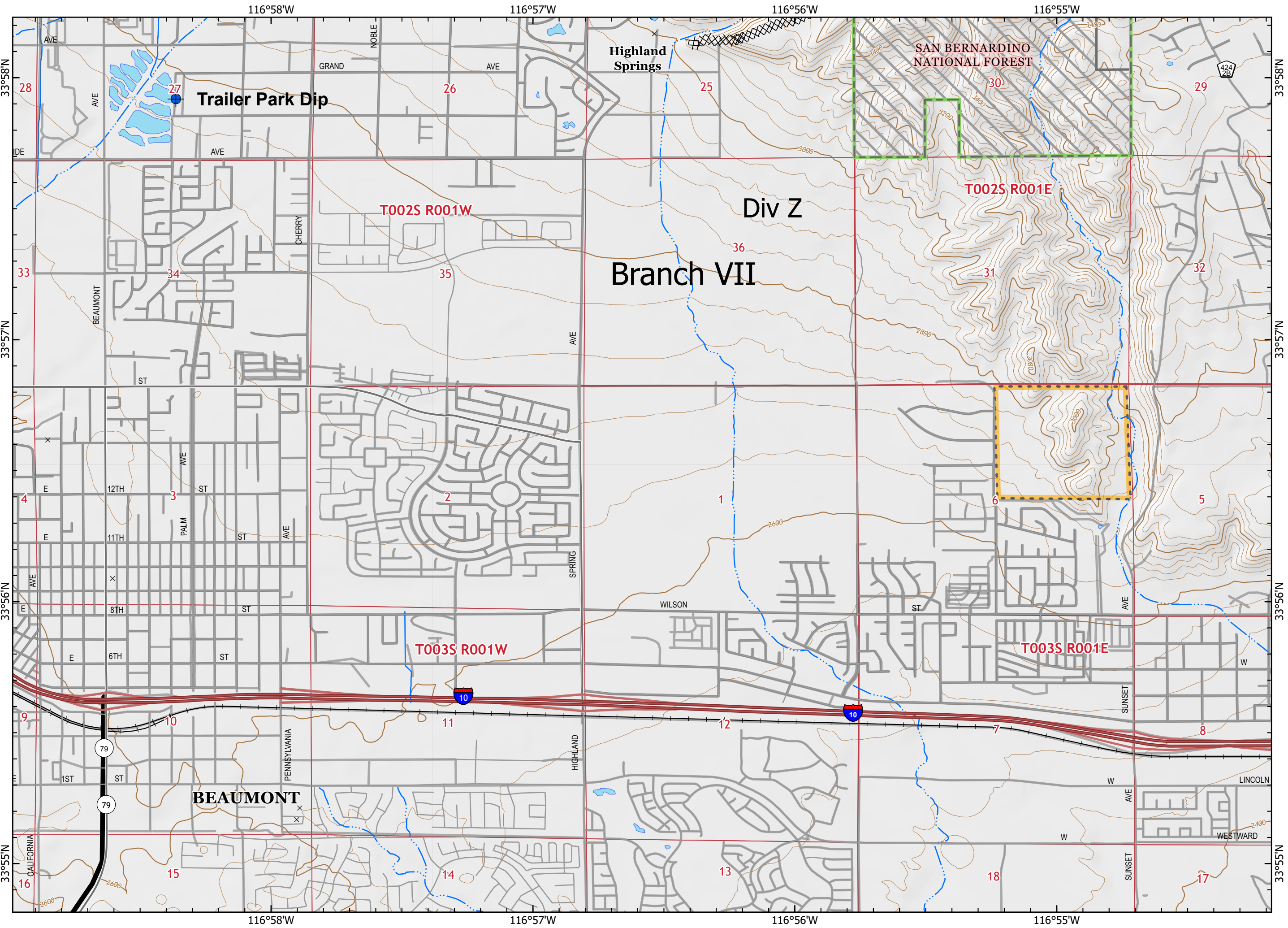
Page 16 of 19

- XX Completed Dozer Line
- ◆ Dip Site
- Railroad
- ▭ National Forest Boundary
- ▭ Private Land w/in Forest Bdy.
- Morongo Reservation
- ▭ County Boundary

	1	2	3	4
5	6	7	8	9
10	11	12	13	14
15	16	17	18	19

0 0.5  
Miles

Acres from IR and GPS  
WGS 1984 Lat/Long Grid  
8/9/2020 @2237

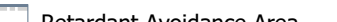
















# IAP MAPS

Apple Fire  
CA-RRU-096640  
8/10/2020 DAY

33,950 acres at  
8-8-2020 2303  
Page 17 of 19

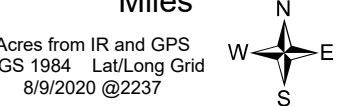
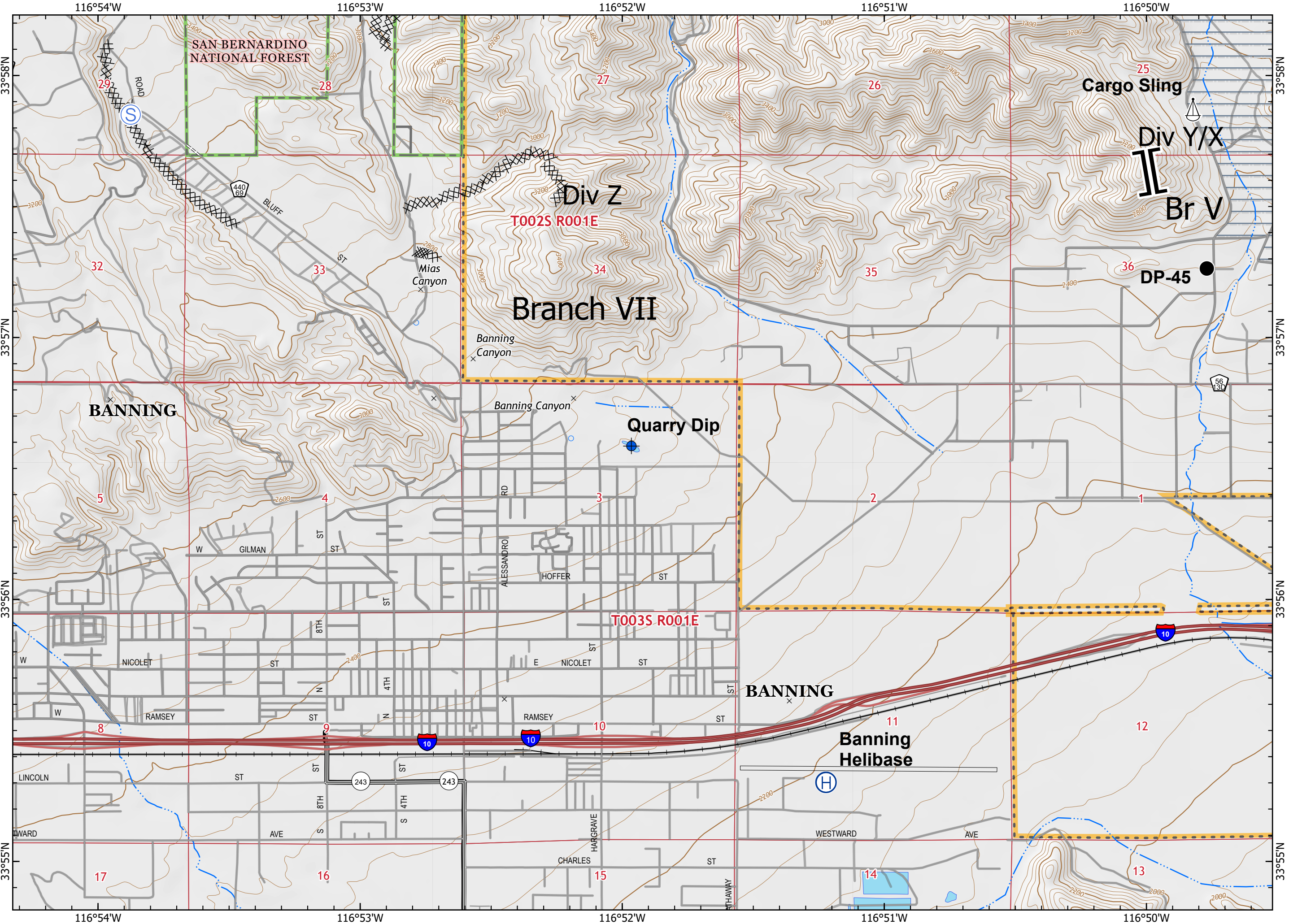
-  Retardant Avoidance Area
-  Completed Dozer Line
-  Dip Site
-  Drop Point
-  Helibase
-  Sling Site
-  Staging Area
-  Branch Break
-  Railroad
-  National Forest Boundary
-  Private Land w/in Forest Bdy.
-  Morongo Reservation
-  County Boundary

	1	2	3	4
5	6	7	8	9
10	11	12	13	14
15	16	17	18	19



0 0.5  
Miles

Acres from IR and GPS  
WGS 1984 Lat/Long Grid  
8/9/2020 @2237





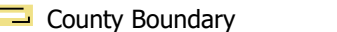





# IAP MAPS

Apple Fire  
CA-RRU-096640  
8/10/2020 DAY

33,950 acres at  
8-8-2020 2303  
Page 18 of 19


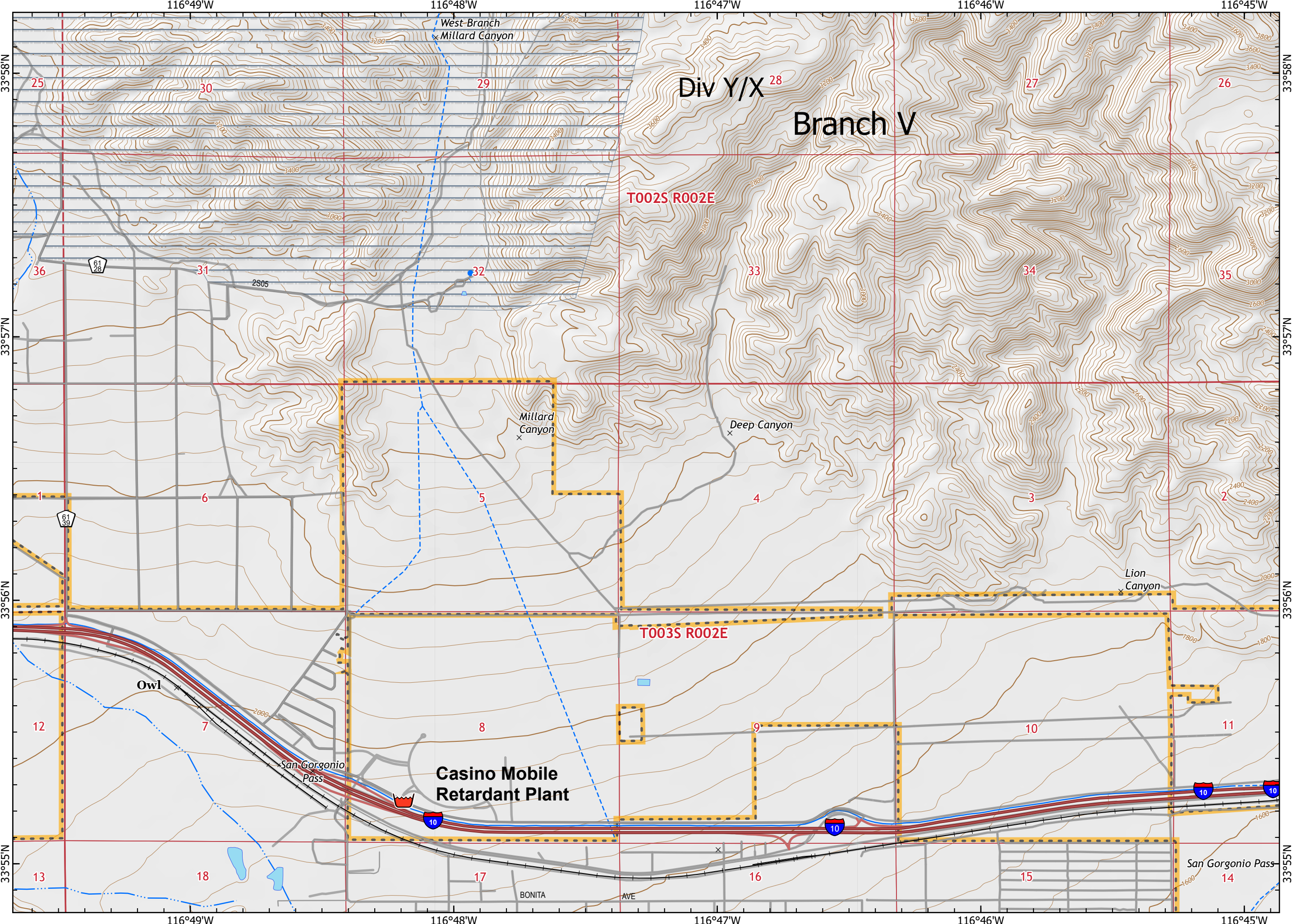
-  Retardant Avoidance Area
-  Retardant/Mud Pit
-  Railroad
-  Morongo Reservation
-  County Boundary

	1	2	3	4
5	6	7	8	9
10	11	12	13	14
15	16	17	18	19



0 0.5  
Miles

Acres from IR and GPS  
WGS 1984 Lat/Long Grid  
8/9/2020 @2237

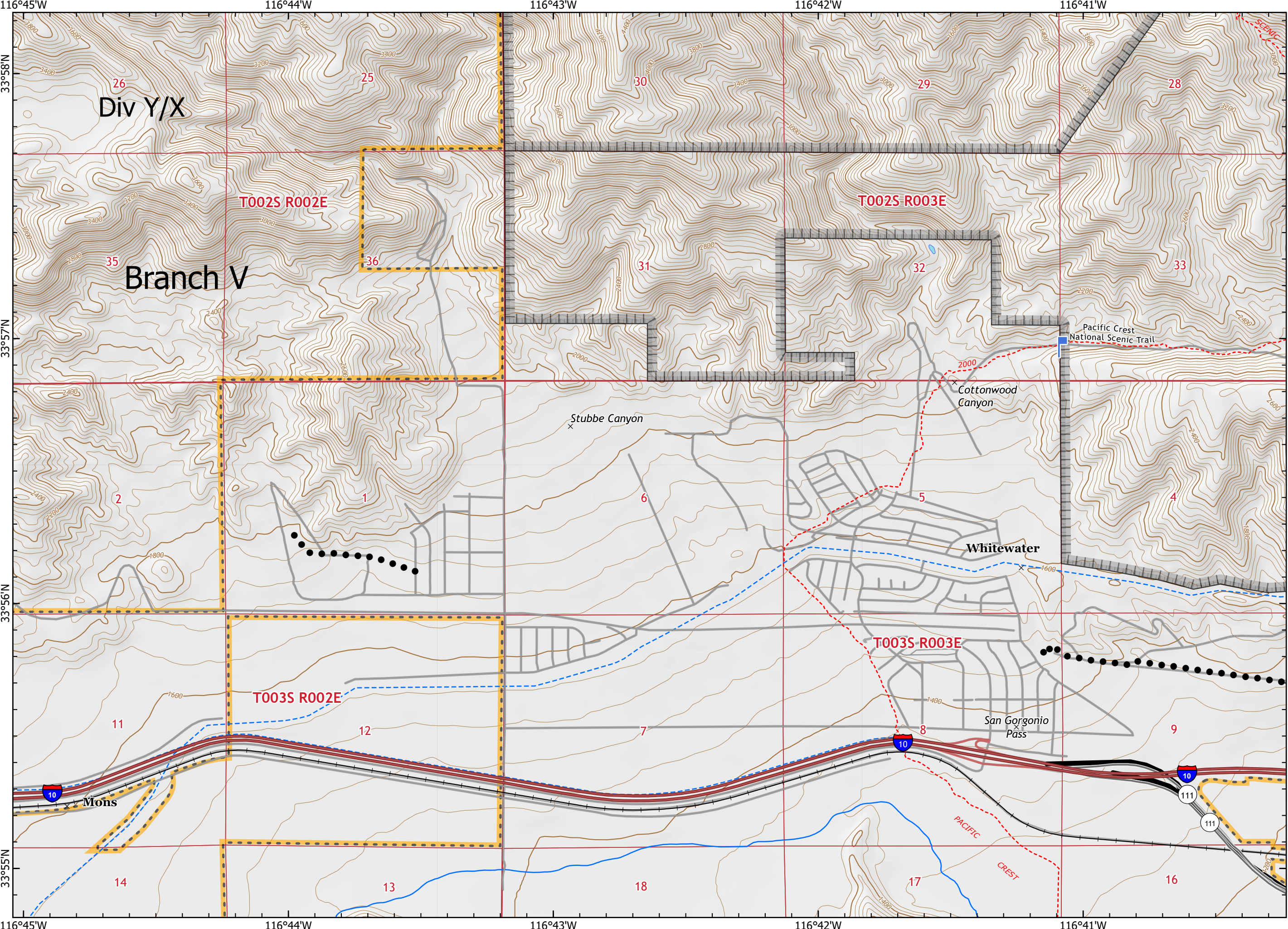


# IAP MAPS

Apple Fire  
CA-RRU-096640  
8/10/2020 DAY

33,950 acres at  
8-8-2020 2303  
Page 19 of 19

- Planned Secondary Line
- Lookout
- - - Pacific Crest Trail
- + Railroad
- ▨ Sand to Snow Nat'l. Mon.2
- 🏠 Morongo Reservation
- ▭ County Boundary



	1	2	3	4
5	6	7	8	9
10	11	12	13	14
15	16	17	18	19



0 0.5  
Miles

Acres from IR and GPS  
WGS 1984 Lat/Long Grid  
8/9/2020 @2237