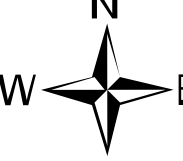
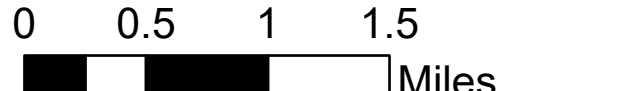


Air Ops

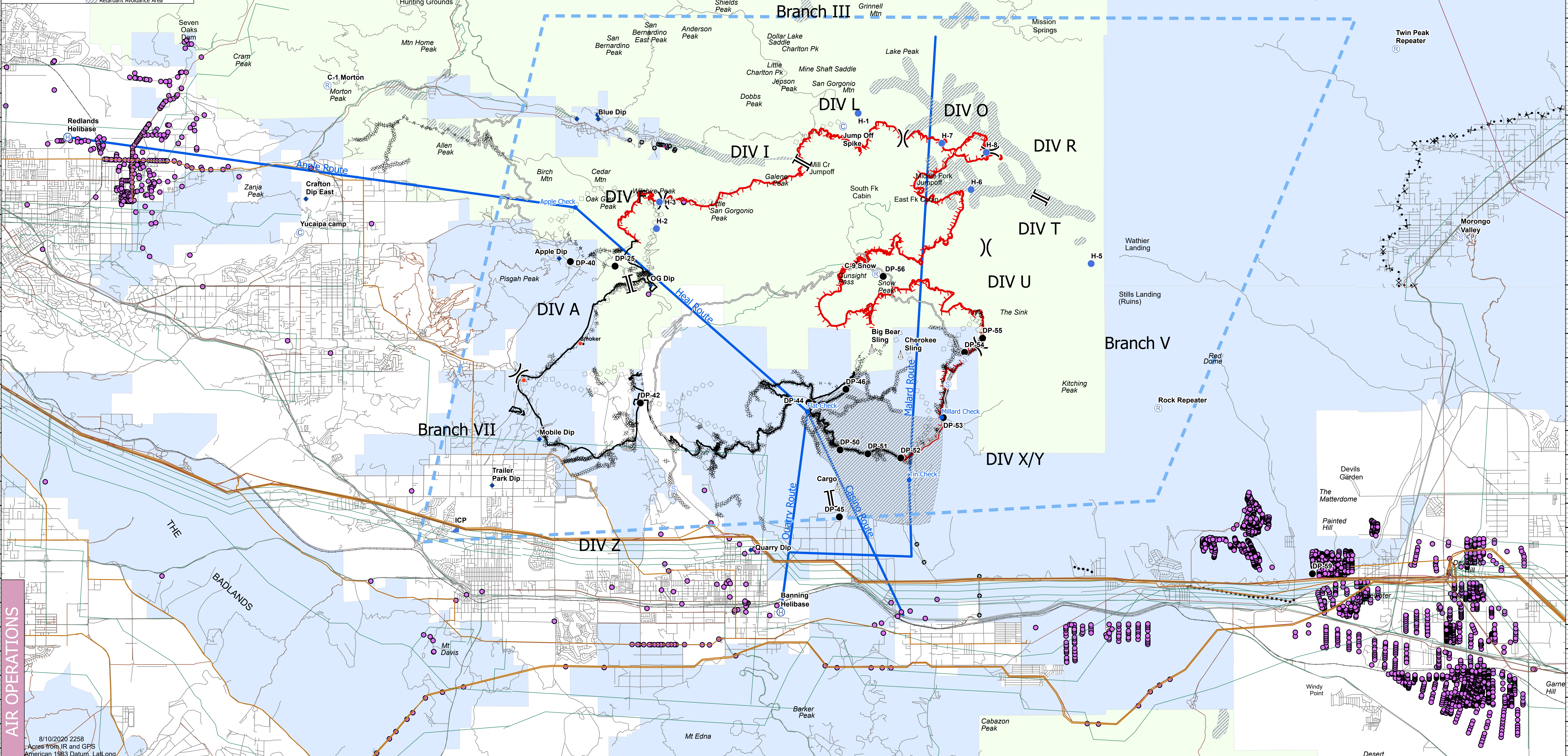
Apple Fire
CA-RRU-096640
8-11-2020



33,232 acres as of 8/10 0800



- Uncontrolled Fire Edge
- Completed Dozer Line
- Completed Hand Line
- Road as Completed Line
- Access or Improved Road
- Proposed Dozer Line
- Planned Secondary Line
- Aerial Retardant Drop
- Temporary Flight Restriction
- Ridge/Geographic Feature
- Road Repair
- Other
- Unknown
- Camp
- Dip Site
- Drop Point
- Helibase
- Helispot
- Hot Spot
- Incident Command Post
- Repeater
- Sling Site
- Staging Area
- Division Break
- Branch Break
- Transmission Lines
- CSP_ParkRoads_Trails
- Highway100K_WestUSA
- Railroad100K_WestUSA
- Roads_CA
- AirOps Flight Route
- AviationObstacle_Ln_2018_NIFC_RS
- AviationObstacle_Ln_2019_Local
- Aviation Obstacle
- Aviation Obstacle (Transmission Lines)
- AirOps Check Point
- CDP
- USDA Forest Service
- Retardant Avoidance Area



AIR OPERATIONS

AIR OPERATIONS

8/10/2020 2258
Acres from IR and GPS
American 1983 Datum: Lat/Long Grid