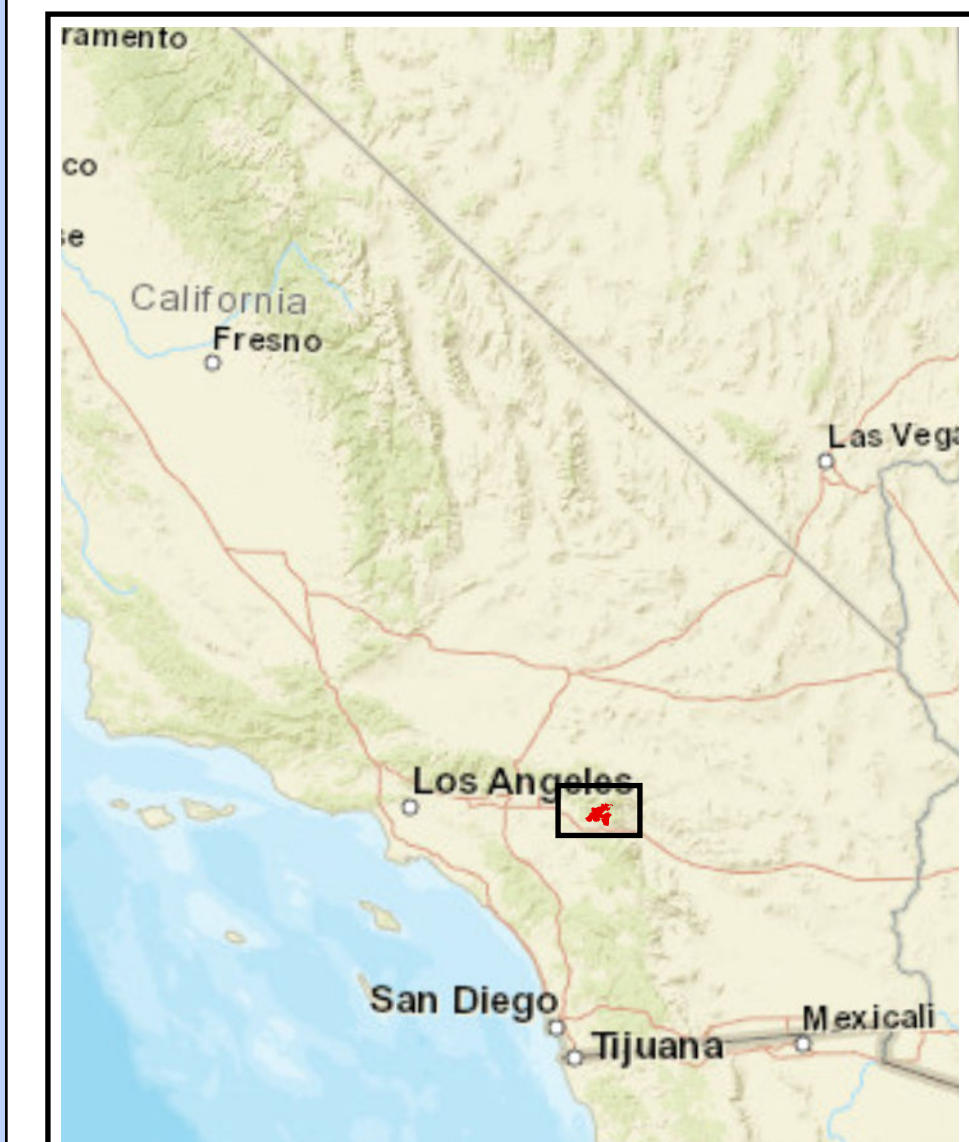



OPERATIONS MAP




Apple Fire
 CA - RRU - 096640
 August 12, 2020
 NAD 83

Operations Map

Miles



- | | | |
|-----------------------------|-----------------------------------|--------------------------|
| DPA Agency | ● Dip Site | ⚠ Value at Risk |
| ■ Bureau of Land Management | ● Drop Point | ⌘ Division Break |
| ■ CAL FIRE | → Gate | ⌚ Branch Break |
| ■ Local | ⚠ Hazard | — Uncontrolled Fire Edge |
| ■ USDA/Forest Service | ⊙ Helibase | — Contained Line |
| ■ Wilderness | ⊙ Incident Command Post | — Completed Dozer Line |
| ■ County Boundary | ⊙ Repeater | — Completed Hand Line |
| ■ Morongo | ⚠ Retardant/Mud Pit | — Road as Completed Line |
| ⚠ Sling Site | ⚠ Safety Zone | ⋯ Proposed Burnout |
| ⊙ Camp | ⊙ Staging Area | ⋯ Proposed Dozer Line |
| | ⊙ Water Development or Draft Site | ⋯ Planned Secondary Line |



RK
 August 11, 2020
 2200 Hours

OPERATIONS MAP