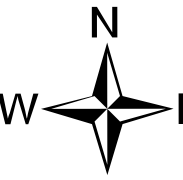
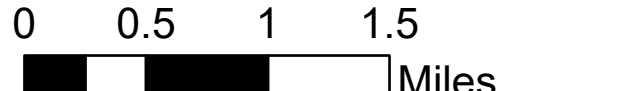


# Air Ops

Apple Fire  
CA-RRU-096640  
8-13-2020



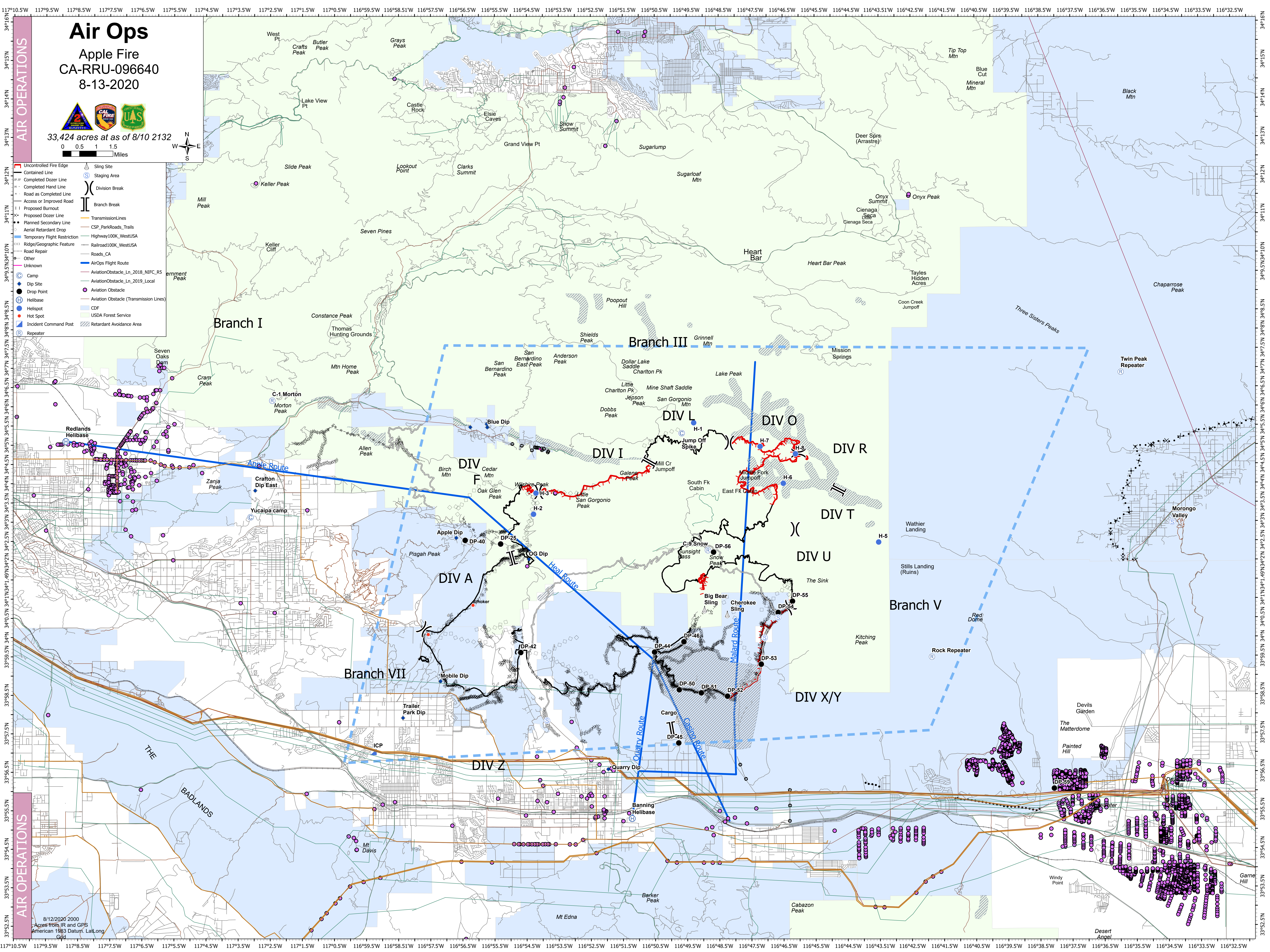
33,424 acres as of 8/10 2132



- Uncontrolled Fire Edge
- Completed Dozer Line
- Completed Hand Line
- Road as Completed Line
- Access or Improved Road
- Proposed Burnout
- Proposed Dozer Line
- Planned Secondary Line
- Aerial Retardant Drop
- Temporary Flight Restriction
- Ridge/Geographic Feature
- Road Repair
- Roads, CA
- Other
- Unknown
- Camp
- Dip Site
- Drop Point
- Helibase
- Helispot
- Hot Spot
- Incident Command Post
- Repeater
- Sling Site
- Staging Area
- Division Break
- Branch Break
- Transmission Lines
- CSP\_ParkRoads\_Trails
- Highway100K\_WestUSA
- Railroad100K\_WestUSA
- Roads, CA
- AirOps Flight Route
- AviationObstacle\_Ln\_2018\_NIFC\_RS
- AviationObstacle\_Ln\_2019\_Local
- Aviation Obstacle
- Aviation Obstacle (Transmission Lines)
- CDP
- USDA Forest Service
- Retardant Avoidance Area

AIR OPERATIONS

8/12/2020 2000  
Acres from IR and GPS  
American 1983 Datum: Lat/Long Grid



AIR OPERATIONS