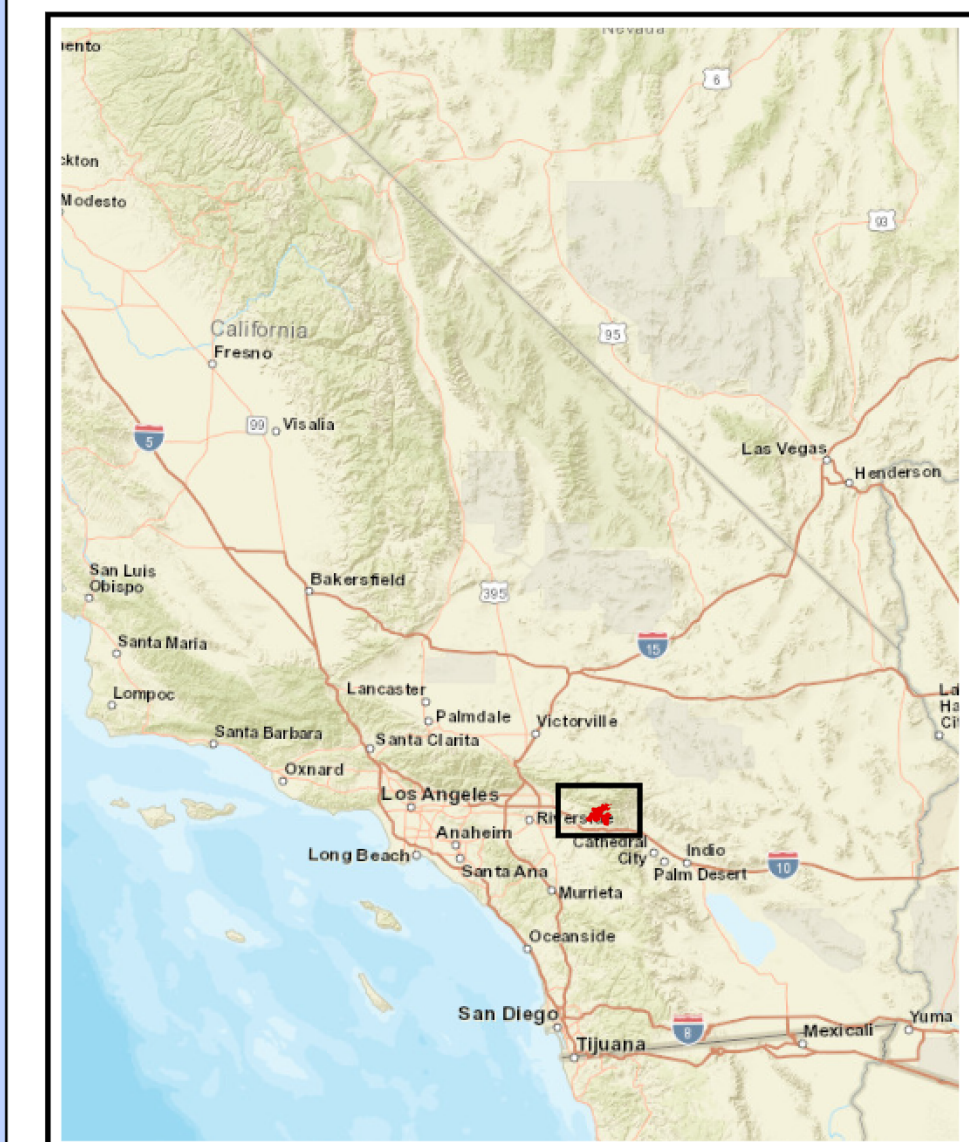



OPERATIONS MAP




Apple Fire
CA - RRU - 096640
August 14, 2020
NAD 83

Operations Map

Miles



- | | | |
|---------------------------|---------------------------------|------------------------|
| DPA Agency | Dip Site | Value at Risk |
| Bureau of Land Management | Dip Site | Division Break |
| CAL FIRE | Drop Point | Branch Break |
| Local | Gate | Uncontrolled Fire Edge |
| USDA/Forest Service | Hazard | Contained Line |
| Wilderness | Helibase | Completed Dozer Line |
| County Boundary | Incident Command Post | Completed Hand Line |
| Morongo | Retardant/Mud Pit | Road as Completed Line |
| Sling Site | Safety Zone | Proposed Burnout |
| Layer | Staging Area | Proposed Dozer Line |
| Camp | Water Development or Draft Site | Planned Secondary Line |



August 13, 2020
1900 hrs

OPERATIONS MAP