

116°44'W

116°42'W

116°40'W

116°38'W

Snow Fire

CA-RRU-119353

Infrared Heat Sources, 9/19/2020 0141 PDT

IR Interpreter: Julian Mesick

IR Interpreted Acres: 995



33°52'N

33°52'N

33°50'N

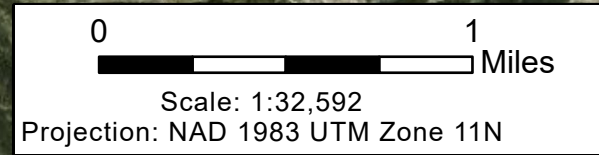
33°50'N

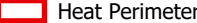



116°44'W

116°42'W

116°40'W

116°38'W



-  Heat Perimeter
-  Intense Heat
-  Scattered Heat
-  Isolated Heat Sources

Source: Esri, Maxar, GeoEye, Earthstar Geographics, CNES/Airbus DS, USDA, USGS, AeroGRID, IGN, and the GIS User Community