




- | | | | | | | | |
|----------------------------|---------------------------|-------------------|---------------------|--------------------------|--------------------------|--------------------------------|--|
| Repair Status Point | Repair Status Line | Drop Point | Repair Point | Division Break | Contained Line | Access or Improved Road | USDA Forest Service |
| ● No Repair Needed | — No Repair Needed | ● Drop Point | ● Repair Point |) (Division Break | ▬ Contained Line | ▬ Access or Improved Road | ▬ USDA Forest Service |
| ● Completed - Inspected | — Completed - Inspected | ● Gate | ● Spot Fire | Branch Break | ▬ Completed Dozer Line | ▬ Road Repair | ▬ Private Lands within the Forest Boundary |
| ● Repair Needed | — Repair Needed | ● Helispot | □ Structure Wrap | ▬ Uncontrolled Fire Edge | ▬ Completed Hand Line | ▬ National Forest Boundary | ▬ National Park Service |
| | | ● Internet Access | ● Water Source | | ▬ Road as Completed Line | | |

Branch 2	3
Branch 4	5
Branch 6	7
Branch 8	9

0 0.5 1 2 Miles
Scale: 1:35,000 Name: NAD 1983 California Teale Albers
Contours 40 ft



Page Number: 1