



INCIDENT ACTION PLAN

OPERATIONAL PERIOD

11/02/2020 0700 - 11/02/2020 1900


Monday

Virtual Check-in

IAPs

MAPs

DMOB LIST



TRAINING CHECK-IN

VIRTUAL DMOB

AIR TRAVEL REQUESTS

VIRTUAL BRIEFING

CREEK FIRE

CA-SNF-001391
P5 NJ3F (0515)

0700 - Operations Briefing

1700 - Planning Meeting

Fire Information: (559) 549-3781

INCIDENT OBJECTIVES (ICS 202)

1. Incident Name: <div style="text-align: center;">CREEK</div>	2. Operational Period: Date From: 11/2/2020 Date To: 11/2/2020 <div style="text-align: center;">Time From: 0700 Time To: 1900</div>															
3. Objective(s): <ul style="list-style-type: none"> • Provide for firefighter and public safety by assessing and mitigating risk in order to develop and implement sound tactical operations. Ensure all resources have a clear understanding of assignments and associated hazards. • Protect critical infrastructure, commercial timber, and natural and cultural resources by proactively engaging agencies and incident resource advisors. • Maintain and enhance long-term strategic plan by identifying and implementing suppression options considering probability of success, firefighter exposure, risk mitigation, seasonality, and resource prioritization and allocation. • Repair area impacted by fire suppression activities to minimize potential for excessive erosion, reduce visual impacts, and protect natural and cultural resources from further damage. • Maintain and enhance relationships with agency partners, cooperators, stakeholders, and the public through timely and accurate information exchange. Ensure long-term strategies are communicated. • Follow CDC, local, state, and federal COVID-19 mitigation guidance and protocols to reduce exposure and protect firefighters and the public from virus spread. • Treat all personnel with dignity and respect by providing a harassment free, zero-tolerance work environment. • Ensure financial and documentation packages are prepared in accordance with agency requirements and agreements 																
4. Operational Period Command Emphasis: Establish strategic locations to support fire suppression and repair operations. Continue systematic resource movement to complete the mission efficiently. Identify appropriate resources for a safe and effective operation.																
General Situational Awareness Pay attention to the operational pace; support functions are planning adjustments to base and spike camp locations in the coming days to support suppression and repair operations.																
5. Site Safety Plan Required? Yes <input type="checkbox"/> No <input checked="" type="checkbox"/> Approved Site Safety Plan(s) Located at:																
6. Incident Action Plan (the items checked below are included in this Incident Action Plan): <table style="width: 100%; border: none;"> <tr> <td style="width: 33%;"><input checked="" type="checkbox"/> ICS 203</td> <td style="width: 33%;"><input type="checkbox"/> ICS 207</td> <td style="width: 34%;">Other Attachments:</td> </tr> <tr> <td><input checked="" type="checkbox"/> ICS 204</td> <td><input type="checkbox"/> ICS 208</td> <td><input checked="" type="checkbox"/> IMT Contact List</td> </tr> <tr> <td><input checked="" type="checkbox"/> ICS 205</td> <td><input checked="" type="checkbox"/> Map/Chart</td> <td><input type="checkbox"/> _____</td> </tr> <tr> <td><input type="checkbox"/> ICS 205A</td> <td><input checked="" type="checkbox"/> Weather Forecast/Tides/Currents</td> <td><input type="checkbox"/> _____</td> </tr> <tr> <td><input checked="" type="checkbox"/> ICS 206</td> <td></td> <td><input type="checkbox"/> _____</td> </tr> </table>		<input checked="" type="checkbox"/> ICS 203	<input type="checkbox"/> ICS 207	Other Attachments:	<input checked="" type="checkbox"/> ICS 204	<input type="checkbox"/> ICS 208	<input checked="" type="checkbox"/> IMT Contact List	<input checked="" type="checkbox"/> ICS 205	<input checked="" type="checkbox"/> Map/Chart	<input type="checkbox"/> _____	<input type="checkbox"/> ICS 205A	<input checked="" type="checkbox"/> Weather Forecast/Tides/Currents	<input type="checkbox"/> _____	<input checked="" type="checkbox"/> ICS 206		<input type="checkbox"/> _____
<input checked="" type="checkbox"/> ICS 203	<input type="checkbox"/> ICS 207	Other Attachments:														
<input checked="" type="checkbox"/> ICS 204	<input type="checkbox"/> ICS 208	<input checked="" type="checkbox"/> IMT Contact List														
<input checked="" type="checkbox"/> ICS 205	<input checked="" type="checkbox"/> Map/Chart	<input type="checkbox"/> _____														
<input type="checkbox"/> ICS 205A	<input checked="" type="checkbox"/> Weather Forecast/Tides/Currents	<input type="checkbox"/> _____														
<input checked="" type="checkbox"/> ICS 206		<input type="checkbox"/> _____														
7. Prepared by: Name: <u>Adam Kohley</u> Position/Title: <u>PSC2</u> Signature:																
8. Approved by Incident Commander: Name: <u>Ed Sanford</u> Signature:																
ICS 202	IAP Page _____															
Date/Time: <u>11/1/2020 1800</u>																

ORGANIZATION ASSIGNMENT LIST		10. Operations Section	
1. Incident Name <h2 style="text-align: center;">Creek Fire</h2>		Field Operations Chief	Kato Howard
		Planning Operations Chief	Clinton Northway, Casey Boespflug (t)
2. Date Prepared 11/1/2020	3. Time Prepared 1800	a. Branch XIX	
4. Operational Period Day 11/2/2020 0700-1900		Branch Director	Togie Wiehl
		E/F/G/I/J	Daniel Cedeno, Mark Todd (t)
5. Incident Commander & Staff		A/B/C	Bryan Quimby, Aaron Schumacher (t)
Incident Commander	Ed Sanford	b. Branch XXV / XXIX	
Deputy IC	Tom Kurth	Branch Director	Matt Dunham
Liaison Officer	Robbin Ekman, Celeste Prescott (t)	Repair West	Ian Bianchi
Safety Officer	Robert Bertolina, Kim Lemke	Repair East 1	Clint Wade
Information Officer	Sam Harrel, Tim Mowry, E Johnson (v)	Repair East 2	Ivor Demanty
Human Resource Specialist	Tony Torres	Repair East 3	Hugh Fairfield-Smith
6. Agency Administrators & Representatives		c. Branch XX	
US Forest Service AA	Dean Gould	Branch Director	Karen Scholl
US Forest Service AREP's	Denise Tolmie, Beth Ihle, Anne Casey	N/P/R	Brian Tai, Erica Connelly (t)
USFS COVID 19 Advisor	Anne Casey, Beth Ihle	M	Danny Breuklander
USFS Tribal Liaison	Jeff Irwin		
National Park Service	Dan Buckley		
CAL FIRE AREP	Bill See		
CAL FIRE MMU & FKU	Mike Van Loben Seles, Mark Johnson		
CAL OES	Javier Lara		
Madera County Sheriff	Chris Williams	d. Contingency	
Fresno County Sheriff	Kathy Curtis	Mammoth	Jeff Lucas
CHP	Lt. Craig Hinch, J. Williamson		
PG&E	Deron Mills, C. Jordan		
Southern California Edison	Scott Brown		
Caltrans	Adam Wimberly, G. Pamplin		
CCC	Miguel Diaz		
7. Planning Section		Creek Staging	
Chief	Adam Kohley		
Resources Unit	Will Bernard, Jody Pettit		
Demobilization Unit	Fred Noack (v), Ed Morgan		
Check-in	Monica Raya (t)	11. Air Operations Branch	
Situation Unit	Chad Ramsay (v), Bill Coates	Air Operations Branch Director	Greg Scully
Fire Behavior Analyst	Byron Kimball	Air Attack Group Supervisor	Zane Brown
Long-Term Fire Analyst	Randy Stiplin	Air Support Group Supervisor	Jeff Currier, Susan Bissell (t)
GIS Specialist	Melania Stoeber (v), Kyle Towers (v), Brian Houseman (t), Sam Hooper (t)	Helibase Manager	Kevin Christy, Lee Stewart
Computer Specialist	Calvin Moses, David Kohler		
Meteorologist	Angie Enyedi		
Air Resource Advisor	Tod Johnson		
IMT READ Coordinator	Erica Lamb		
Lead READ	Marshall Alford	9. Finance Section	
Documentation Unit	Ilda Gates, Dan Baggao	Chief	Rosalind Sorrell, PJ Tillman (t)
Training Specialist	Joe Labak (v)	Deputy	Jill Lipsey,
Audio-Visual Specialist	Josh Bennett	Cost Unit	Darla Pindell (v)
8. Logistics Section		Compensation / Claims Unit	Pearl Cowan
Chief	Tim Durby, Alysa Johnson, Jeff Nauman (t)	Procurement Unit	Nathan Sabo (t)
Supply Unit	Jack Hoch		
Ordering Manager	Amber Rosser		
Facilities Unit	Don Rumbach, John Kault		
Ground Support Unit	Albert Macica (t), Dane Smigleski (t)		
Communications Unit	Mike Norman, Janet Moser, Casey Lasota (t)	PREPARED BY (RESOURCES UNIT)	Will Bernard
Medical Unit	Meredith Lund (v), Bonnie Gibbons		(v) = virtual
Food Unit	Sarah Corning		



Creek Fire Weather Forecast (above 5000 ft)



FORECAST NO: 56
PREDICTION FOR: 0600 Mon to 0600 Tue
SHIFT DATE: 11/02/20
TIME/DATE FORECAST ISSUED: 1700 11/01/20

NAME OF FIRE: Creek Fire
UNIT: CA-SNF-001391
Incident Meteorologist: Angie Enyedi *AE*
Please text me obs! 904-318-4041

MORE CLOUDS BUT STILL LOW SURFACE HUMIDITY – BETTER RH RECOVERY TONIGHT

More persistent cloud cover is expected Monday as an upper level low drifts across southern CA. Despite the clouds, critically low humidity in the teens is expected through midday, with better recovery into the afternoon and evening as up-drainage flow develops. Temperatures will trend above normal values with highs in the 60s to low 70s. Upper level instability will continue Monday, and there is a very low chance (< 10%) of light sprinkles (non-measurable) near the crest late Monday afternoon and early evening. Mid-slope thermal belts and valley inversions are expected Monday night as cloud cover decreases.

MONDAY: Mostly to partly cloudy. A few sprinkles near the crest after 1400.
Stability: Morning inversion below 7 kft with smoke. Unstable aloft. **Transport Wind:** SSE 5-10 mph.

Location	Maximum Temperature (F) & Minimum Humidity (%)	20-ft Winds (mph)
Slopes & Valleys	Upper 60s to low 70s 10-15%	Down-drainage 2-5 early morning, gusts 8. Winds becoming up-drainage early afternoon 6-10, gusts near 15.
Ridges & Peaks	Upper 50s to 60s 10-20%	SSE 5-10, gusts 15 early morning. Winds becoming terrain driven up-drainage 5-10, gusts 15-20 afternoon.

MODAY NIGHT: Mostly cloudy with a few evening sprinkles near the crest. Partly cloudy after midnight.
Stability: Moderate low level inversion with smoke. Unstable aloft. Thermal belt 5-7 kft.
Transport Wind: SSW 5-10 mph

Location	Minimum Temperature (F) & Maximum Humidity (%)	20-ft Winds (mph)
Slopes & Valleys	35-45 30-50%	Up-drainage 3-6, gusts 12 early evening. Winds becoming down-drainage 2-5, gusts 8 by midnight.
Ridges + Peaks	40s to mid 50s 20-40%	Up-drainage 5-10, gusts 15 evening. Winds becoming ENE 5-10, gusts 15 after midnight.

WEATHER OUTLOOK (for 7500 ft elevation – planning purposes only):

Day & Date	Tue 11/03	Wed 11/04	Thu 11/05	Fri 11/06	Sat 11/07
Highlights	High Pressure Dominates			Cold Front	Cold & Windy
Prevailing Sky	Partly Cloudy			Mostly Cloudy	
Prevailing Weather	Warm & Dry, Smoke & Haze			Strong Winds, Rain/Snow Chc: 15%	
Max Temps (F)	60-70			50-60	35-45
Min Humidity (%)	10-20%			15-30%	25-45%

FIRE BEHAVIOR FORECAST

FORECAST NUMBER: 56	TYPE OF FIRE: Wildfire
FIRE NAME: Creek Fire	OPERATIONAL PERIOD: Day Shift 11/02/20 0700-1900
DATE ISSUED: 11/01/2020	TIME ISSUED: 1830
UNIT: Sierra NF (CA-SNF-001391)	SIGNED: <i>1st Byron R. Kimball, FBAN</i>

INPUTS

WEATHER SUMMARY: ***See Fire Weather Forecast for Specifics***
**** EXTENDED PERIOD OF CRITICALLY LOW HUMIDITY ****

FUELS:

Grass	GR1
Shrub	SH1
Timber	TU1, TU5, TL2, TL4, TL7
FDFM (1hr)	4
10-hr (%)	4
100-hr (%)	8
1000-hr (%)	7
Live Fuels	2/3 cured

Very low fuel moistures (FM) increase spotting receptiveness.

Seasonal low FM and amplified by critically low Rh.

TOPOGRAPHY:

- Elevation: 3,000-9,500. Higher elevations will see cold nighttime temps. Nighttime humidity recovery very poor to moderate (20-50%).
- Slopes: 10%-50%. Expect SSE winds near ridgetops, and terrain driven elsewhere with wind direction and speed greatest when slope and fuels align.

OUTPUTS

FIRE BEHAVIOR

GENERAL:

- All fuel classes very dry, dead fuels are all single digit, live fuel moistures are at critical levels, entire fuel profile available
- Heavy fuels will burn readily and hold heat. Resist control. Creeping and smoldering in the duff and heavy fuels. Some individual & group tree torching contributing to spotting.
- Expect fire behavior where alignment of slope and fuels align, and potentially spotting ahead up to 0.10 mile (528 ft.).
- Nighttime humidity recovery starting to (20-50%) to moderate fire activity and diminish overnight activity. Shorter day-lengths will continue to reduce active burn period.

Probability of Ignition (4-8,000'): 70%/70% (Unshaded/Shaded)					
Spotting Potential: Minimal-Low					
Spotting Distance: .10-.20 mile (short range)					
Fuel Model	FL (Ft.)	ROS (Ch/Hr)	NFDR Index	Value	%
TU5	6-11	6-20	ERC	79	90th
TL7	2-4	4-12	BI	67	90th
SH1	2-7	6-25	High Sierra RAWS (44520) Years 2000-2020 (present)		

SPECIFIC:

- Timber Knob Area – Fire activity reduced, edged in by rocks at higher elevations where fire is following green vegetation and timber stringers, some potential to move towards Lillian Lake and Lady Lake
- Middle Fork San Joaquin: Activity continues between Middle Fork and Fish Creek, spotting and spreading intermittently through the rocks and patchy fuels. Individual and group tree torching and spotting factor for all of DIV M; smoldering/creeping in areas with less fuels or slope.
- Pincushion: Activity continues with individual and group tree torching being problematic. Ground spread dependent on alignment with slope and wind.
- Vermillion Cliffs: Cold Creek area north of Edison Lake will remain most active with spread to the NE. Spread dependent on terrain will primarily to the E-NE.
- Remainder of Fire Area: limited heat remains. Some islands of fuel continue to consume, POTENTIAL still exists for wind and residual heat to result in spread from quiet area,

SAFETY

Snags and green trees present a hazard with long term fire in the timber. Heads up working around any standing timber. Compromised root structures and burned soil can result in loss of stability.

ASSIGNMENT LIST	1. Branch XIX	5. Division/Group A/B/C Page 1 of 2
------------------------	-------------------------	--

3. Incident Name Creek Fire	4. Operational Period: Date: 11/02/2020 Time: 0700 - 1900
---------------------------------------	--

5. Operations Personnel			
Operations Chief	Field: Kato Howard Planning: Casey Boespflug (f)	Division/Group Supervisor	Bryan Quimby 11/11 Aaron Schumacker (f) 11/12
Branch Director	Togie Wiehl	Air Ops Director	

6. Resources Assigned ****All Resources in Bold are 12 Hour****

Strike Team/Task Force/ Resource Designator	Leader	Day 14	Number Persons	Reporting Location	Hours
TFLD Ohlweiler O-400453	Ohlweiler, Edward	11/10	1	ECCO Camp	0700 - 1900
TFLD Goodwin O-400454	Goodwin, James	11/07	1	ECCO Camo	0700 - 1900
CRW2 Tri Cities C-200090	Marales, Martin	R&R	20	ECCO Camp	0700 - 1900
CRW2 Cooper C-200092	Calderon, Arturo	11/07	20	Auberry School	0700 - 1900
CRW2 Patrick Environmental C-400052	Forward, Joe	11/09	18	ECCO Camp	0700 - 1900
SNF 52 E-200679	Bethel, Ritter	11/04	5	ECCO Camp	0700 - 1900
ENG3 SNF 313 E-200680	Rivera, Manuel	11/04	5	ECCO Camp	0700 - 1900
EXCA LAP Contracting E-200652	Tatum, Durrey	11/08	1	ECCO Camp	0700 - 1900
EXCA Dirt Works E-200668	Fox, Shaun	11/07	2	ECCO Camp	0700 - 1900
EXCA Cutting Edge E-400186	Renteria, Sergio	11/05	2	ECCO Camp	0700 - 1900
EXCA Kroeker E-400335	Mitchell, Justin	11/14	1	ECCO Camp	0700 - 1900
EXCA Kroeker E-400336	Harden, Todd	11/14	1	ECCO Camp	0700 - 1900
EXCA Kroeker E-400338	Smith, Jesse	11/12	1	ECCO Camp	0700 - 1900
EXCA Kroeker E-400340	Tousomanis, Nick	11/14	1	ECCO Camp	0700 - 1900
EXCA Kroeker E-400341	Whellock, Jason	11/14	1	ECCO Camp	0700 - 1900
EXCA E-400388	Hamilton, Scott	11/14	1	ECCO Camp	0700 - 1900
FMOD North Zone O-77	Casto, Larry	11/07	2	ECCO Camp	0700 - 1900
FMOD Underdog O-200689	Brown, Richard		2	ECCO Camp	0700 - 1900

7. Control Operations

Task: Systematically move resources aligned with local forest priorities to complete suppression repair.

Purpose: Restore the lands following suppression activity that has damaged and created hazards on the lands.

End State: Suppression repair has been completed with Resource Advisor approval and documentation.

8. Special Instructions

Use the Accountable Property report to identify or return incident property (i.e., Mark III pumps, water tanks, UTVs and sprinkler systems). Send a picture of the label, LAT/LONG or add to collector map and location to Josh_Ramsey@firenet.gov or text to 530-277-1213.

12. Division/Group Communication Summary

Function/Name	Channel	RX Frequency	TX Frequency	Tone	Comments
Command - NIFC C50	6	170.7625	162.2000	167.9 (T7)	Goat Mtn.
Tactical - NIFC T5	9	166.7250	166.7250	CSQ	
Air to Ground - A/G TAC	14/18	166.6125	166.6125	CSQ	
Medical - CALCORD	15/19	156.0750	156.0750	156.7 (T6)	
Emergency - AIRGUARD	16/20	168.6250	168.6250	RX CSQ; TX 110.9	

Prepared by [Resource Unit Leader]: Will Bernard	Approved by (Planning Section Chief): Adam Kohley	Date: 11/01/20	Time: 1700
---	--	-------------------	---------------

ASSIGNMENT LIST	1. Branch XIX	6. Division/Group A/B/C Page 2 of 2
------------------------	-------------------------	--

3. Incident Name Creek Fire	4. Operational Period: Date: 11/02/2020 Time: 0700 - 1900
---------------------------------------	--

5. Operations Personnel			
Operations Chief	Field: Kato Howard Planning: Casey Boespflug (t)	Division/Group Supervisor	Bryan Quimby 11/11 Aaron Schumacker (t) 11/12
Branch Director	Togle Wiehl	Air Ops Director	

6. Resources Assigned ****All Resources in Bold are 12 Hour****

Strike Team/Task Force/ Resource Designator	Leader	Day 14	Number Persons	Reporting Location	Hours
HEQB Wegener O-400637	Wegener, Jonathan	11/13	1	ECCO Camp	0700 - 1900
HEQB (t) Carr O-200929	Carr, Michael	11/04	1	ECCO Camp	0700 - 1900
REAF Pfund O-499428	Pfund, Lauren	11/11	1	ECCO Camp	0700 - 1900
REAF Moore O-400433	Moore, Elizabeth	11/11	1	EEOC Camp	0700 - 1900
AMU American Ambu E-200088 (ALS)	Ronaro, Ariel	11/13	2	ECCO Camp	0700 - 1900
EMPF Hinkle O-400386 (ALS)	Hinkle, Kevin	11/04	1	ECCO Camp	0700 - 1900
SOFR Maguire O-100512	Maguire, Troy	11/01	1	ECCO Camp	0700 - 1900

7. Control Operations
Task: Systematically move resources aligned with local forest priorities to complete suppression repair.
Purpose: Restore the lands following suppression activity that has damaged and created hazards on the lands.
End State: Suppression repair has been completed with Resource Advisor approval and documentation.

8. Special Instructions
Use the Accountable Property report to identify or return incident property (i.e., Mark III pumps, water tanks, UTVs and sprinkler systems).
Send a picture of the label, LAT/LONG or add to collector map and location to Josh_Ramsey@firenet.gov or text to 530-277-1213.

13. Division/Group Communication Summary

Function/Name	Channel	RX Frequency	TX Frequency	Tone	Comments
Command - NIFC C50	6	170.7625	162.2000	167.9 (T7)	Goat Mtn.
Tactical - NIFC T5	9	166.7250	166.7250	CSQ	
Air to Ground - A/G TAC	14/18	166.6125	166.6125	CSQ	
Medical - CALCORD	15/19	156.0750	156.0750	156.7 (T6)	
Emergency - AIRGUARD	16/20	168.6250	168.6250	RX CSQ; TX 110.9	

Prepared by [Resource Unit Leader]: Will Bernard	Approved by (Planning Section Chief): Adam Kohley	Date: 11/01/20	Time: 1700
---	--	-------------------	---------------

ASSIGNMENT LIST	1. Branch XIX	2. Division/Group E/F/G/I/J Page 1 of 3			
3. Incident Name Creek Fire	4. Operational Period: Date: 11/02/2020 Time: 0700 - 1900				
5. Operations Personnel					
Operations Chief	Field: Kato Howard Planning: Casey Boespflug (t)	Division/Group Supervisor Daniel Cedeno 11/12 Mark Todd (t) 11/02			
Branch Director	Togie Wiehl	Air Ops Director			
6. Resources Assigned **All Resources in Bold are 12 Hour**					
Strike Team/Task Force/ Resource Designator	Leader	Day 14	Number Persons	Reporting Location	Hours
TFLD Culbertson O-400511	Culbertson, Jared	11/12	1	ECCO Camp	0700 - 1900
TFLD Andreassen O-400517	Andreassen, Erik	11/11	1	ECCO Camp	0700 - 1900
CRW2 Woodpecker C-2000091	Bolianoff, Joseph	11/07	20	ECCO Camp	0700 - 1900
CRW2 Fresno 5 C-4000049	Lindholm, Justin	11/07	20	ECCO Camp	0700 - 1900
ENG3 SNF 314 E-400319	Sharpe, Andrew	11/11	5	ECCO Camp	0700 - 1900
WT Hart 21 E-400056	McCleve, Robert	11/01	1	ECCO Camp	0700 - 1900
WT Hart 222 E-400057	Tennyson, Jacob	11/01	1	ECCO Camp	0700 - 1900
GRAD 303 E-_____	Stiens, David	11/11	2	ECCO Camp	0700 - 1900
SKD3 Sierra E-400095	Page, Logan	11/08	1	ECCO Camp	0700 - 1900
CHIP Yreka Outlands E-400286	Souza, David	11/04	2	ECCO camp	0700 - 1900
CHIP Cecil Logging E-400386	Benavidez, Bryan	11/11	2	ECCO Camp	0700 - 1900
BHOE Cambel E-400306	Patt, Eric	11/11	1	ECCO Camp	0700 - 1900
FMOD A&F Tree Removal O-200410	Wilke, Brendon	11/08	2	ECCO Camp	0700 - 1900
HEQB Domini O-200717	Domini, Han	11/18	1	ECCO Camp	0700 - 1900
HEQB Pigati O-400608	Pigati, Zach	11/11	1	ECCO Camp	0700 - 1900
HEQB Kinder O-400610	Kinder, John	11/13	1	ECCO Camp	0700 - 1900
HEQB (t) Fonseca O-400657	Fonseca, Alex	11/13	1	ECCO Camp	0700 - 1900
7. Control Operations					
Task: Systematically move resources aligned with local forest priorities to complete suppression repair.					
Purpose: Restore the lands following suppression activity that has damaged and created hazards on the lands.					
End State: Suppression repair has been completed with Resource Advisor approval and documentation.					
8. Special Instructions					
Use the Accountable Property report to identify or return incident property (i.e., Mark III pumps, water tanks, UTVs and sprinkler systems). Send a picture of the label, LAT/LONG or add to collector map and location to Josh_Ramsey@firenet.gov or text to 530-277-1213.					
9. Division/Group Communication Summary					
Function/Name	Channel	RX Frequency	TX Frequency	Tone	Comments
Command - NIFC C47	5	172.0750	162.2000	167.9 (T7)	Shuteye L.O.
Tactical - NIFC T6	10	166.7750	166.7750	CSQ	
Air to Ground - A/G TAC	14/18	166.6125	166.6125	CSQ	
Medical - CALCORD	15/19	156.0750	156.0750	156.7 (T6)	
Emergency - AIRGUARD	16/20	168.6250	166.6250	RX CSQ; TX 110.9	
Prepared by [Resource Unif Leader]: Will Bernard	Approved by (Planning Section Chief): Adam Kohley		Date: 11/01/20	Time: 1700	

ASSIGNMENT LIST		1. Branch XIX			3. Division/Group E/F/G/I/J Page 2 of 3	
3. Incident Name Creek Fire		4. Operational Period: Date: 11/02/2020 Time: 0700 - 1900				
5. Operations Personnel						
Operations Chief		Field: Kato Howard Planning: Casey Boespflug (t)		Division/Group Supervisor		Daniel Cedeno 11/12 Mark Todd (t) 11/02
Branch Director		Togie Wiehl		Air Ops Director		
6. Resources Assigned **All Resources in Bold are 12 Hour**						
Strike Team/Task Force/ Resource Designator		Leader	Day 14	Number Persons	Reporting Location	Hours
TFLD Culver O-400435		Culver, Zach	11/07	1	ECCO Camp	0700 - 1900
CRW2IA Summit C-400048		Gast, Sean	11/08	20	ECCO Camp	0700 - 1900
CRW2 ASI Arden C-400053		Antonio Aguirre	11/09	20	Auberry Camp	0700 - 1900
ENG 6 LUR E-400322		Mayer, Keith	11/12	3	ECCO Camo	0700 - 1900
WT Koehler & Son E-200643		Kohler, Bill	11/05	1	ECCO Camp	0700 - 1900
WT Trahan 2 E-400412		Buckridge, Harl	11/12	1	ECCO Camp	0700 - 1900
EXCA Moossios E-200449		Moossios, Christian	11/06	2	ECCO Camp	0700 - 1900
EXCA Pat Denis Equipment E-200651		Denis, Pat	11/02	1	ECCO Camp	0700 - 1900
GRAD Greyson E-400303		Coats, Mac	11/12	1	Auberry School	0700 - 1900
SKD1 Walsh 525 CAT Skidder E-200521		Walsh, Russell	11/02	1	ECCO Camp	0700 - 1900
FMOD Swedberg Contracting #2 E-200332		Himes, Brian	11/02	2	ECCO Camp	0700 - 1900
FMOD North Zone Fallers 2 O-400134		Lee, Mike	11/07	2	ECCO Camp	0700 - 1900
FMOD West Mountain O-400618		Keck, Dan	11/12	2	ECCO Camp	0700 - 1900
FMOD A&F Enterprises 625 O-400625		Guay, Ryan	11/11	2	ECCO Camp	0700 - 1900
FAL1 Swedberg Contract Corp O-200591		Woolley, Kyle	11/02	1	ECCO Camp	0700 - 1900
7. Control Operations						
<p>Task: Systematically move resources aligned with local forest priorities to complete suppression repair.</p> <p>Purpose: Restore the lands following suppression activity that has damaged and created hazards on the lands.</p> <p>End State: Suppression repair has been completed with Resource Advisor approval and documentation.</p>						
8. Special Instructions						
Use the Accountable Property report to identify or return incident property (i.e., Mark III pumps, water tanks, UTVs and sprinkler systems). Send a picture of the label, LAT/LONG or add to collector map and location to Josh_Ramsey@firenet.gov or text to 530-277-1213.						
10. Division/Group Communication Summary						
Function/Name	Channel	RX Frequency	TX Frequency	Tone	Comments	
Command - NIFC C47	5	172.0750	162.2000	167.9 (T7)	Shuteye I.O.	
Tactical - NIFC T6	10	166.7750	166.7750	CSQ		
Air to Ground - A/G TAC	14/18	166.6125	166.6125	CSQ		
Medical - CALCORD	15/19	156.0750	156.0750	156.7 (T6)		
Emergency - AIRGUARD	16/20	168.6250	168.6250	RX CSQ; TX 110.9		
Prepared by (Resource Unit Leader): Will Bernard		Approved by (Planning Section Chief): Adam Kohley			Date: 11/01/20	
					Time: 1700	

ASSIGNMENT LIST	1. Branch XIX	4. Division/Group E/F/G/I/J Page 3 of 3
------------------------	-------------------------	--

3. Incident Name Creek Fire	4. Operational Period: Date: 11/02/2020 Time: 0700 - 1900
---------------------------------------	--

5. Operations Personnel			
Operations Chief	Field: Kato Howard Planning: Casey Boespflug (t)	Division/Group Supervisor	Daniel Cedeno 11/12 Mark Todd (t) 11/02
Branch Director	Togie Wiehl	Air Ops Director	

6. Resources Assigned						**All Resources in Bold are 12 Hour**
Strike Team/Task Force/ Resource Designator	Leader	Day 14	Number Persons	Reporting Location	Hours	
ENG6 Scholl Fire E-200386	Maharrey, Robert	11/09	3	ECCO Camp	0700 - 1900	
WT Glenn's Tens 581 E-200581	Miller, Mike		1	ECCO Camp	0700 - 1900	
WT Northstate 350 E-400350	Smithwood, Anthony	11/12	1	ECCO Camp	0700 - 1900	
WT Valley Farms 2 E-400352	Ginn, Dominic	11/11	1	Auberry School	0700 - 1900	
FELB Kelly O-200931	Kelly, Shane	11/5	1	ECCO Camp	0700 - 1900	
FELB (t) Schaeffer O-200932	Schaeffer, Stanton	11/05	1	ECCO Camp	0700 - 1900	
FMOD Timbersmith #2 O-200235	Meckley, Matt	11/03	2	ECCO Camp	0700 - 1900	
FMOD Timbersmith #4 O-200046	Johnson, Cal	11/03	2	ECCO Camp	0700 - 1900	
FMOD C&K Wildland Fire O-200644	Woodroff, G.D.	11/04	2	ECCO Camp	0700 - 1900	
ARCH McConnell O-200833	McConnell, Theo	11/05	1	ECCO Camp	0700 - 1900	
ARCH Boedy O-400479	Boedy, Randall	11/11	1	ECCO Camp	0700 - 1900	
Adventure 3 E-400314	Buben, Heather	11/13	2	Ecco Camp	0700 - 1900	
AMBU American Ambu 87 E-200087 (ALS)	Henderson, Brian	11/13	2	ECCO Camp	0700 - 1900	
EMPF Sellers O-400464 (ALS)	Sellers, Patrick	11/10	1	ECCO Camp	0700 - 1900	
SOFR Maguire O-100512	Maguire, Troy	11/01	1	ECCO Camp	0700 - 1900	

7. Control Operations
Task: Systematically move resources aligned with local forest priorities to complete suppression repair.
Purpose: Restore the lands following suppression activity that has damaged and created hazards on the lands.
End State: Suppression repair has been completed with Resource Advisor approval and documentation.

8. Special Instructions
 Use the Accountable Property report to identify or return incident property (i.e., Mark III pumps, water tanks, UTVs and sprinkler systems).
 Send a picture of the label, LAT/LONG or add to collector map and location to Josh_Ramsey@firenet.gov or text to 530-277-1213.

11. Division/Group Communication Summary					
Function/Name	Channel	RX Frequency	TX Frequency	Tone	Comments
Command - NIFC C47	5	172.0750	167.9 (T7)	167.9 (T7)	Shuteye L.O.
Tactical - NIFC T6	10	166.7750	CSQ	166.7750	
Air to Ground - A/G TAC	14/18	166.6125	CSQ	166.6125	
Medical - CALCORD	15/19	156.0750	156.0750	156.7 (T6)	
Emergency - AIRGUARD	16/20	168.6250	CSQ	168.6250	
Prepared by [Resource Unit Leader]: Will Bernard	Approved by (Planning Section Chief): Adam Kohley		Date: 11/01/20	Time: 1700	

ASSIGNMENT LIST		1. Branch XX		4. Division/Group M	
3. Incident Name Creek Fire		4. Operational Period: Date: 11/02/2020 Time: 0700 - 1900			
5. Operations Personnel					
Operations Chief	Field: Kato Howard Planning: Casey Boespflug (f)		Division/Group Supervisor	Danny Breuklander 11/08	
Branch Director	Karen Scholl		Air Ops Director		
6. Resources Assigned **All Resources in Bold are 12 Hour**					
Strike Team/Task Force/ Resource Designator	Leader	Day 14	Number Persons	Reporting Location	Hours
CWR1 Texas Canyon IHC C-400045	Dimaculangam, Len	11/08	18	H25	0700 - 1900
CRW1 Vista Grande IHC C-400047	Pascale, Brett	11/07	18	H25	0700 - 1900
CRW1 Dalton Hotshots IHC C-400054	Gorman, Scott	11/8	20	H31	0700 - 1900
REMS 2 - Kern Co. O-400399	Imbellomi, Matt	11/06	2	H25	0700 - 1900
EMPF Aguilar O-400402 (ALS)	Aguilar, Peter	11/04	1	H25	0700 - 1900
EMPF Busby O-400482 (ALS)	Busby, Kyle	11/08	1	Mono Hot Springs	0700 - 1900
SOFR Coleman O-400483	Coleman, Troy	11/09	1	Mono Hot Springs	0700 - 1900
7. Control Operations Task: Secure established line to prevent fire spread east of Edison Lake. Purpose: Stop the southern progression of the fire around Edison Lake. End State: Full suppression strategy of the fire has been obtained.					
8. Special Instructions Backhaul all trash and excess supplies and equipment. Identify sensitive archeological and historical resource sites. Utilize MIST tactics when in the Wilderness area. Use the Accountable Property report to identify or return incident property (i.e., Mark III pumps, water tanks, UTVs and sprinkler systems). Send a picture of the label, LAT/LONG or add to collector map and location to Josh_Ramsey@firenet.gov or text to 530-277-1213.					
11. Division/Group Communication Summary					
Function/Name	Channel	RX Frequency	TX Frequency	Tone	Comments
Command - NIFC C41	3	172.0250	165.3875	146.2 (T5)	Mammoth
Tactical - NIFC T7	11	168.2500	168.2500	CSQ	
Air to Ground - A/G TAC	14/18	166.6125	166.6125	CSQ	
Medical - CALCORD	15/19	156.0750	156.0750	156.7 (T6)	
Emergency - AIRGUARD	16/20	168.6250	168.6250	RX CSQ; TX 110.9	
Prepared by [Resource Unit Leader]: Will Bernard		Approved by (Planning Section Chief): Adam Kohley		Date: 11/01/20	Time: 1700

ASSIGNMENT LIST		1. Branch XX			2. Division/Group N/P/R Page 1 of 2	
		3. Incident Name Creek Fire		4. Operational Period: Date: 11/02/2020 Time: 0700 - 1900		
5. Operations Personnel						
Operations Chief		Field: Kato Howard Planning: Casey Boespflug (t)		Division/Group Supervisor		Brian Tai 11/14 Erica Connelly (t) 11/14
Branch Director		Karen Scholl		Air Ops Director		
6. Resources Assigned **All Resources in Bold are 12 Hour**						
Strike Team/Task Force/ Resource Designator		Leader	Day 14	Number Persons	Reporting Location	Hours
TFLD Bowman O-400436		Bowman, Will	11/07	1	China Peak	0700 - 1900
CWR2IA Cobra 2 C-400046		Zepeda, Arturo	11/07	20	China Peak	0700 - 1900
CRW2 Calderon C-400050		Calderon, Jr., Arturo	11/04	20	China Peak	0700 - 1900
ENG4 Bird Dog 427 E-400150		Curry, Greg	11/10	3	China Peak	0700 - 1900
ENG6 Prescott Brush 71 E-400321		Archer, Jeff	11/08	3	China Peak	0700 - 1900
WT Waterdog 1 E-400094		Epperson, Jeff	11/17	2	China Peak	0700 - 1900
TFLD Thompson O-400504		Thompson, Rex	11/13	1	China Peak	0700 - 1900
TFLD (t) Greasewood O-400649		Greasewood, Raymond	11/13	1	China Peak	0700 - 1900
FMOD Underdog 2 O-400455		Poor, Marty	11/06	2	China Peak	0700 - 1900
FMOD Tree Guys 616 O-400616		Wesley	11/12	2	China Peak	0700 - 1900
FMOD Quinn's Home-Land O-400624		Quinn, Leaf	11/11	1	China Peak	0700 - 1900
TFLD Tucker O-400652		Tucker, Jason	11/14	1	China Peak	0700 - 1900
SNF 42 E-400318		Moris, Richard	11/11	5	Mono Hot Springs	0700 - 1900
WT Soco Enterprises E-400355		Oldaher, Steve	11/13	1	China Peak	0700 - 1900
FMOD A & E Enterprises O-400625		Guay, Ryan	11/11	2	China Peak	0700 - 1900
7. Control Operations Task: Mop-up and patrol completed handline. Align Suppression repair with local forest priorities. Purpose: Restore lands and mitigate hazards following suppression activity. End State: Repair has been completed with Resource Advisor approval and documentation.						
8. Special Instructions Utilize TAC 5 communicating location and direction of travel between DP 36 and Vermillion spike.						
9. Division/Group Communication Summary						
Function/Name	Channel	RX Frequency	TX Frequency	Tone	Comments	
Command - NIFC C5	2	171.0875	164,0125	146.2 (T5)	Shuteye L.O.	
Tactical - NIFC T5	9	166.7250	166.7250	CSQ		
Air to Ground - A/G TAC	14/18	166.6125	166.6125	CSQ		
Medical - CALCORD	15/19	156.0750	156.0750	156.7 (T6)		
Emergency - AIRGUARD	16/20	168.6250	166.6250	RX CSQ; TX 110.9		
Prepared by [Resource Unit Leader]: Will Bernard		Approved by (Planning Section Chief): Adam Kohley		Date: 11/01/20		Time: 1700

ASSIGNMENT LIST	1. Branch XX	3. Division/Group N/P/R Page 2 of 2
------------------------	------------------------	--

3. Incident Name Creek Fire	4. Operational Period: Date: 11/02/2020 Time: 0700 - 1900
---------------------------------------	--

5. Operations Personnel			
Operations Chief	Field: Kato Howard Planning: Casey Boespflug (t)	Division/Group Supervisor	Brian Tai 11/14 Erica Connelly (t) 11/14
Branch Director	Karen Scholl	Air Ops Director	

6. Resources Assigned	**All Resources in Bold are 12 Hour**
-----------------------	--

Strike Team/Task Force/ Resource Designator	Leader	Day 14	Number Persons	Reporting Location	Hours
AMBU American Ambu 188 E-71	Childs, Eric	11/14	2	Mono Hot Springs	0700 - 1900
Adventure 1 E-400311 (ALS)	Baukus, Alexander	11/10	2	Mono Hot Springs	0700 - 1900
Adventure 2 E-400315 (ALS)	Dougherty, Kat	11/12	2	China Peak	0700 - 1900
REMS 1 O-400380 (ALS)	Brouwer, Robert	11/04	4	Mono Hot Springs	0700 - 1900
SOFR Martin O-400636	Martin, Matthew	11/11	1	China Peak	0700 - 1900
SOFR Helm O-400201	Helm, Mark	11/01	1	Mono Hot Springs	0700 - 1900

7. Control Operations Task: Mop-up and patrol completed handline. Align Suppression repair with local forest priorities. Purpose: Restore lands and mitigate hazards following suppression activity. End State: Repair has been completed with Resource Advisor approval and documentation.

8. Special Instructions Utilize TAC 5 communicating location and direction of travel between DP 36 and Vermillion spike.

10. Division/Group Communication Summary
--

Function/Name	Channel	RX Frequency	TX Frequency	Tone	Comments
Command - NIFC C5	2	171.0875	164.0125	146.2 (T5)	Shuteye L.O.
Tactical - NIFC T5	9	166.7250	166.7250	CSQ	
Air to Ground - A/G TAC	14/18	166.6125	166.6125	CSQ	
Medical - CALCORD	15/19	156.0750	156.0750	156.7 (T6)	
Emergency - AIRGUARD	16/20	168.6250	166.6250	RX CSQ; TX 110.9	

Prepared by [Resource Unit Leader]: Will Bernard	Approved by (Planning Section Chief): Adam Kohley	Date: 11/01/20	Time: 1700
---	--	-------------------	---------------

ASSIGNMENT LIST	1. Branch XXV / XXIX	2. Division/Group Repair West Page 1 of 3			
3. Incident Name Creek Fire	4. Operational Period: Date: 11/02/2020 Time: 0700 - 1900				
5. Operations Personnel					
Operations Chief	Field: Kato Howard Planning: Casey Boespflug (t)	Division/Group Supervisor Ian Bianchi 11/05			
Branch Director	Matt Dunham	Air Ops Director			
6. Resources Assigned **All Resources Below in Bold are 12 Hour**					
Strike Team/Task Force/ Resource Designator	Leader	Day 14	Number Persons	Reporting Location	Hours
WT Boneso & Harms E-100264	Hurst, Cody		2	Auberry School	0700 - 1900
WT Foothill H2O E-400255	Kelly, Thomas	11/08	2	Auberry School	0700 - 1900
DOZ A & CC Equipment E-42	Avila, C.	11/09	1	Auberry School	0700 - 1900
DOZ2 Varian Enterprise #2 E-400193	Amos, Tyler	11/04	2	Auberry School	0700 - 1900
DOZ2 Leslie Heavy Haul E-400258	Johnson	11/09	2	Auberry School	0700 - 1900
DOZ2 Z & AG Solut E-400274	Grove, Doug	11/12	2	Auberry School	0700 - 1900
MAST Leslie Heavy Haul 261 E-400261	Leslie	11/09	1	Auberry School	0700 - 1900
EXCA Kirkland E-400289	McCarthy, R.		1	Auberry School	0700 - 1900
EXCA Dusi Servizzi E-400246	Dusi, M.	11/07	1	Auberry School	0700 - 1900
EXCA Leslie Haul 264 E-400264	Brantley, W.	11/09	1	Auberry School	0700 - 1900
EXCA Varian E-400293	Varian, Greg	11/04	1	Auberry School	0700 - 1900
HEQB Day O-100792	Day, Thorin	11/04	1	Auberry School	0700 - 1900
HEQB Johnson O-100793	Johnson, Eric	11/04	1	Auberry School	0700 - 1900
7. Control Operations					
Task: Systematically move resources aligned with local forest priorities to complete suppression repair. Purpose: Restore the lands following suppression activity that has damaged and created hazards on the lands. End State: Suppression repair has been completed with Resource Advisor approval and documentation.					
8. Special Instructions					
Backhaul all trash and excess supplies and equipment. Use the Accountable Property report to identify or return incident property (i.e., Mark III pumps, water tanks, UTVs and sprinkler systems). Send a picture of the label, LAT/LONG or add to collector map and location to josh.Ramsey@firenet.gov or text to 530-277-1213.					
9. Division/Group Communication Summary					
Function/Name	Channel	RX Frequency	TX Frequency	Tone	Comments
Command - NIFC C5	1	169.7500	167.1000	146.3 (T7)	Musick Mtn
Tactical - NIFC T7	11	168.2500	168.2500	CSQ	
Air to Ground - A/G TAC	14/18	166.6125	166.6125	CSQ	
Medical - CALCORD	15/19	156.0750	156.0750	156.7 (T6)	
Emergency - AIRGUARD	16/20	168.6250	166.6250	RX CSQ; TX 110.9 (T1)	
Prepared by [Resource Unit Leader]: Will Bernard	Approved by (Planning Section Chief): Adam Kohley		Date: 11/01/20	Time: 1700	

ASSIGNMENT LIST	1. Branch XXV / XXIX	3. Division/Group Repair West Page 2 of 3			
3. Incident Name Creek Fire	4. Operational Period: Date: 11/02/2020 Time: 0700 - 1900				
5. Operations Personnel					
Operations Chief	Field: Kato Howard Planning: Casey Boespflug (t)	Division/Group Supervisor Ian Bianchi 11/05			
Branch Director	Matt Dunham	Air Ops Director			
6. Resources Assigned **All Resources Below in Bold are 12 Hour**					
Strike Team/Task Force/ Resource Designator	Leader	Day 14	Number Persons	Reporting Location	Hours
CRW2 FKU Fuels C-100115	Reeder, Nick	11/04	10	Auberry School	0700 - 1900
WT Gill Cattle E-100283	Santana, R.	11/04	1	Auberry School	0700 - 1900
WT G & J Truck Sales E-200441	Neri, Pedro	11/01	1	Auberry School	0700 - 1900
EXCA On Site E-400259	Costa, J.		1	Auberry School	0700 - 1900
MAST Lesile Heavy Haul 260 E-400260	Taylor, D.	11/12	2	Auberry School	0700 - 1900
MAST Slowman 33 E-400262	North, Mike	11/12	1	Auberry School	0700 - 1900
MAST Boom Slowman E-400263	Lloyd, Bodie	11/12	1	Auberry School	0700 - 1900
MAST Partridge 268 E-400268	Partridge, Micheled	11/06	2	Auberry School	0700 - 1900
GRD Mustin E-400249	Mustin, R.	11/06	1	Auberry School	0700 - 1900
GRD Pat Denis E-400296	McDowell, Shane	11/12	1	Auberry School	0700 - 1900
HEQB Houk O-100783	Houk, Michael		1	Auberry School	0700 - 1900
FOBS Panzella O-100782	Panzella, William	11/04	1	Auberry School	0700 - 1900
7. Control Operations					
Task: Systematically move resources aligned with local forest priorities to complete suppression repair.					
Purpose: Restore the lands following suppression activity that has damaged and created hazards on the lands.					
End State: Suppression repair has been completed with Resource Advisor approval and documentation.					
8. Special Instructions					
Backhaul all trash and excess supplies and equipment.					
Use the Accountable Property report to identify or return incident property (i.e., Mark III pumps, water tanks, UTVs and sprinkler systems).					
Send a picture of the label, LAT/LONG or add to collector map and location to Josh_Ramsey@firenet.gov or text to 530-277-1213.					
10. Division/Group Communication Summary					
Function/Name	Channel	RX Frequency	TX Frequency	Tone	Comments
Command - NIFC C5	1	169.7500	167.1000	149.2 (T5)	Shuteye I.O.
Tactical - NIFC T7	11	168.2500	168.2500	CSQ	
Air to Ground - A/G TAC	14/18	166.6125	166.6125	CSQ	
Medical - CALCORD	15/19	156.0750	156.0750	156.7 (T6)	
Emergency - AIRGUARD	16/20	168.6250	168.6250	RX CSQ; TX 110.9 (T1)	
Prepared by [Resource Unit Leader]: Will Bernard	Approved by (Planning Section Chief): Adam Kohley		Date: 11/01/20	Time: 1700	

ASSIGNMENT LIST	1. Branch XXV / XXIX	4. Division/Group Repair West Page 3 of 3
------------------------	--------------------------------	--

3. Incident Name Creek Fire	4. Operational Period: Date: 11/02/2020 Time: 0700 - 1900
---------------------------------------	--

5. Operations Personnel			
Operations Chief	Field: Kato Howard Planning: Casey Boespflug (t)	Division/Group Supervisor	Ian Bianchi 11/05
Branch Director	Matt Dunham	Air Ops Director	

6. Resources Assigned ****All Resources Below in Bold are 12 Hour****

Strike Team/Task Force/ Resource Designator	Leader	Day 14	Number Persons	Reporting Location	Hours
THSP Sharp O-100436	Sharp, Jerrold	11/04	1	Auberry School	0700 - 1900
EMPF Drake O-400384	Drake, Scott	11/04	1	Auberry School	0700 - 1900
EMTF Morgan O-400387	Morgan, Robert	11/04	1	Auberry School	0700 - 1900
SOFR Woods O-400484	Woods, Fred	11/10	1	Auberry School	0700 - 1900

7. Control Operations
Task: Systematically move resources aligned with local forest priorities to complete suppression repair.
Purpose: Restore the lands following suppression activity that has damaged and created hazards on the lands.
End State: Suppression repair has been completed with Resource Advisor approval and documentation.

8. Special Instructions
Backhaul all trash and excess supplies and equipment.
Use the Accountable Property report to identify or return incident property (i.e., Mark III pumps, water tanks, UTVs and sprinkler systems).
Send a picture of the label, LAT/LONG or add to collector map and location to Josh_Ramsey@firenet.gov or text to 530-277-1213.

11. Division/Group Communication Summary

Function/Name	Channel	RX Frequency	TX Frequency	Tone	Comments
Command - NIFC C47	5	172.0750	167.9 (T7)	167.9 (T7)	Shuteye L.O.
Tactical - NIFC T6	10	166.7750	CSQ	166.7750	
Air to Ground - A/G TAC	14/18	166.6125	CSQ	166.6125	
Medical - CALCORD	15/19	156.0750	156.0750	156.7 (T6)	
Emergency - AIRGUARD	16/20	168.6250	168.6250	RX CSQ; TX 110.9 (T1)	

Prepared by [Resource Unit Leader]: Will Bernard	Approved by (Planning Section Chief): Adam Kohley	Date: 11/01/20	Time: 1700
---	--	-------------------	---------------

ASSIGNMENT LIST	1. Branch XXV / XXIX	2. Division/Group Repair East I
	Page 1 of 2	

3. Incident Name Creek Fire	4. Operational Period: Date: 11/02/2020 Time: 0700 - 1900
---------------------------------------	--

5. Operations Personnel			
Operations Chief	Field: Kato Howard Planning: Casey Boespflug (t)	Division/Group Supervisor	Clint Wade 11/03
Branch Director	Matt Dunham	Air Ops Director	

6. Resources Assigned ****All Resources in Bold are 12 Hour****

Strike Team/Task Force/ Resource Designator	Leader	Day 14	Number Persons	Reporting Location	Hours
TFLD Sloan O-400510	Sloan, Jesse D.	11/12	1	Auberry School	0700 - 1900
WT Glen's Ten E-400217	Sliger, David	11/11	1	Auberry School	0700 - 1900
WT Valley Farms 1 E-400277	Evans, Lewis	11/14	1	Auberry School	0700 - 1900
MAST Rapid Response E-400266	Nowlin, Raymond	11/11	1	Auberry School	0700 - 1900
MAST McKellar E-400317			1	Auberry School	0700 - 1900
PROC Colleen Leslie 201 E-400201	Strieb, Brandon	11/12	1	Auberry School	0700 - 1900
EXCA Kuboske Equip. E-400332		11/14	1	Auberry School	0700 - 1900
EXCA Kroeker E-400339			1	Auberry School	0700 - 1900
SKD Leslie Heavy Haul E-400250		11/13	1	Auberry School	0700 - 1900
SKD Leslie Heavy Haul E-400251		11/09	1	Auberry School	0700 - 1900
SKD Leslie Heavy Haul E-400252	Brantley, W.		1	Auberry School	0700 - 1900
SKD Rapid Response E-400271	Murphy, Dakota	11/11	1	Auberry School	0700 - 1900
SKD Leslie Heavy Haul E-400299		11/12	1	Auberry School	0700 - 1900
SKD McKellar E-400372			1	Auberry School	0700 - 1900
SKD Valley Farms 404 E-400404	Bates, Jeff	11/10	1	Auberry School	0700 - 1900
HEELBOOM Bryan E-400393	Bryan	11/11	1	Auberry School	0700 - 1900
HEELBOOM E-400394			1	Auberry School	0700 - 1900

7. Control Operations
Task: Systematically move resources aligned with local forest priorities to complete suppression repair.
Purpose: Restore the lands following suppression activity that has damaged and created hazards on the lands.
End State: Suppression repair has been completed with Resource Advisor approval and documentation.

8. Special Instructions
Backhaul all trash and excess supplies and equipment.
Use the Accountable Property report to identify or return incident property (i.e., Mark III pumps, water tanks, UTVs and sprinkler systems).
Send a picture of the label, LAT/LONG or add to collector map and location to Josh_Ramsey@firenet.gov or text to 530-277-1213.

9. Division/Group Communication Summary

Function/Name	Channel	RX Frequency	TX Frequency	Tone	Comments
Command - NIFC C5	1	169.7500	167.1000	146.2 (T5)	Goat Mtn.
Tactical - NIFC T6	10	166.7750	166.7750	CSQ	
Air to Ground - A/G TAC	14/18	166.6125	166.6125	CSQ	
Medical - CALCORD	15/19	156.0750	156.0750	156.7 (T6)	
Emergency - AIRGUARD	16/20	168.6250	168.6250	RX CSQ; TX 110.9 (T1)	

Prepared by (Resource Unit Leader): Will Bernard	Approved by (Planning Section Chief): Adam Kohley	Date: 11/01/20	Time: 1700
---	--	-------------------	---------------

ASSIGNMENT LIST	1. Branch XXV / XXIX	3. Division/Group Repair East I Page 2 of 2
------------------------	--------------------------------	--

3. Incident Name Creek Fire	4. Operational Period: Date: 11/02/2020 Time: 0700 - 1900
---------------------------------------	--

5. Operations Personnel			
Operations Chief	Field: Kato Howard Planning: Casey Boespflug (t)	Division/Group Supervisor	Clint Wade 11/03
Branch Director	Matt Dunham	Air Ops Director	

6. Resources Assigned		**All Resources in Bold are 12 Hour**			
Strike Team/Task Force/ Resource Designator	Leader	Day 14	Number Persons	Reporting Location	Hours
FMOD North Zone Fallers 1 O-277	Nealy, Tom	R&R	2	Auberry School	0700 - 1900
FMOD Sierra Sierra FST & Cnst O-400104	Page, Logan	11/1	2	Auberry School	0700 - 1900
FMOD Underdog 620 O-400620	Brown, Conner	11/11	2	Auberry School	0700 - 1900
FMOD AIM Tree O-499621	Harrison, George	11/11	2	Auberry School	0700 - 1900
HEQB Henry O-400467	Henry, Jake	11/07	1	Auberry School	0700 - 1900
FFT1 Roe (READ) O-400096	Roe, Olivia	R&R	1	Auberry School	0700 - 1900
FFT1 Roe (READ) O-400304	Roe, Jeff	11/03	1	Auberry School	0700 - 1900

7. Control Operations
Task: Systematically move resources aligned with local forest priorities to complete suppression repair.
Purpose: Restore the lands following suppression activity that has damaged and created hazards on the lands.
End State: Suppression repair has been completed with Resource Advisor approval and documentation.

8. Special Instructions
Backhaul all trash and excess supplies and equipment.
Use the Accountable Property report to identify or return incident property (i.e., Mark III pumps, water tanks, UTVs and sprinkler systems).
Send a picture of the label, LAT/LONG or add to collector map and location to Josh_Ramsey@firenet.gov or text to 530-277-1213.

10. Division/Group Communication Summary					
Function/Name	Channel	RX Frequency	TX Frequency	Tone	Comments
Command - NIFC C5	1	169.7500	167.1000	146.2 (T5)	Goat Mtn.
Tactical - NIFC T6	10	166.7750	166.7750	CSQ	
Air to Ground - A/G TAC	14/18	166.6125	166.6125	CSQ	
Medical - CALCORD	15/19	156.0750	156.0750	156.7 (T6)	
Emergency - AIRGUARD	16/20	168.6250	168.6250	RX CSQ; TX 110.9 (T1)	

Prepared by [Resource Unit Leader]: Will Bernard	Approved by (Planning Section Chief): Adam Kohley	Date: 11/01/20	Time: 1700
--	---	--------------------------	----------------------

ASSIGNMENT LIST	1. Branch XXV / XXIX	4. Division/Group Repair East II Page 1 of 2			
3. Incident Name Creek Fire	4. Operational Period: Date: 11/02/2020 Time: 0700 - 1900				
5. Operations Personnel					
Operations Chief	Field: Kato Howard Planning: Casey Boespflug (t)	Division/Group Supervisor Ivor Demanty 11/08			
Branch Director	Matt Dunham	Air Ops Director			
6. Resources Assigned **All Resources in Bold are 12 Hour**					
Strike Team/Task Force/ Resource Designator	Leader	Day 14	Number Persons	Reporting Location	Hours
TFLD Bryant O-400514	Bryant, Jeremy	11/12	1	Auberry School	0700 - 1900
TFLD Anderson O-400516	Anderson, Truett	11/11	1	Auberry School	0700 - 1900
CRW2 Coria Contracting C-400051		11/07	20	Auberry School	0700 - 1900
WT Moore's Quality Earthmoving E-200595	Zach	11/10	1	Auberry School	0700 - 1900
WT Dust Busters E-200596	Howard, Luke	11/12	1	Auberry School	0700 - 1900
WT Bohna Ranch E-400053	Bohna, Tom	R&R	1	Auberry School	0700 - 1900
WT K.K. Water Service E-400058	Shimkle, Zach	11/13	1	Auberry School	0700 - 1900
WT Ashbrook Enterprises E-400184	Karl	11/06	1	Auberry School	0700 - 1900
WT Bartlet 218 E-400218	Bartlet, G.	11/14	1	Auberry School	0700 - 1900
WT Grinnell E-400256	Grinnell, Peter		2	Auberry School	0700 - 1900
WT Kritz Excavating E-400275	Vierra, Brandon	11/07	2	Auberry School	0700 - 1900
WT Pankey E-400276	Pankey, Chad	11/05	2	Auberry School	0700 - 1900
WT Koehler 2 E-400279	Hovey, Troy	11/04	2	Auberry School	0700 - 1900
WT Quality Construction E-400283	Malan, P.	11/06	1	Auberry School	0700 - 1900
7. Control Operations					
Task: Systematically move resources aligned with local forest priorities to complete suppression repair.					
Purpose: Restore the lands following suppression activity that has damaged and created hazards on the lands.					
End State: Suppression repair has been completed with Resource Advisor approval and documentation.					
8. Special Instructions					
Backhaul all trash and excess supplies and equipment.					
Use the Accountable Property report to identify or return incident property (i.e., Mark III pumps, water tanks, UTVs and sprinkler systems).					
Send a picture of the label, LAT/LONG or add to collector map and location to Josh_Ramsey@firenet.gov or text to 530-277-1213.					
11. Division/Group Communication Summary					
Function/Name	Channel	RX Frequency	TX Frequency	Tone	Comments
Command - NIFC C5	1	169.7500	167.1000	146.2 (T5)	Goat Mtn.
Tactical - NIFC T6	10	166.7750	166.7750	CSQ	
Air to Ground - A/G TAC	14/18	166.6125	166.6125	CSQ	
Medical - CALCORD	15/19	156.0750	156.0750	156.7 (T6)	
Emergency - AIRGUARD	16/20	168.6250	168.6250	RX CSQ; TX 110.9 (T1)	
Prepared by [Resource Unit Leader]: Will Bernard	Approved by (Planning Section Chief): Adam Kohley		Date: 11/01/20	Time: 1700	

ASSIGNMENT LIST	1. Branch XXV / XXIX	5. Division/Group Repair East II
	Page 2 of 2	

3. Incident Name Creek Fire	4. Operational Period: Date: 11/02/2020 Time: 0700 - 1900
---------------------------------------	--

5. Operations Personnel			
Operations Chief	Field: Kato Howard Planning: Casey Boespflug (t)	Division/Group Supervisor	Ivor Demanty 11/08
Branch Director	Matt Dunham	Air Ops Director	

6. Resources Assigned ****All Resources in Bold are 12 Hour****

Strike Team/Task Force/ Resource Designator	Leader	Day 14	Number Persons	Reporting Location	Hours
DOZ SNF2 E-8	Perkins, J.	11/09	1	Auberry School	0700 - 1900
EXCA J3 Contracting E-400185	Grant, Bill	11/11	2	Auberry School	0700 - 1900
EXCA Leslie Heavy Haul E-400222	Brantley, Wade	11/13	1	Auberry School	0700 - 1900
EXCA Leslie Heavy Haul E-400223	Caher, Fred	11/10	1	Auberry School	0700 - 1900
EXCA Leslie Heavy Haul E-400265		11/09	1	Auberry School	0700 - 1900
EXCA Krozer E-400337	Costa, Joe	11/12	2	Auberry School	0700 - 1900
EXCA Dixon E-400339	Dixon, Wyatt	11/12	2	Auberry School	0700 - 1900
GRD Leslie Heavy Haul E-400200	Harris, Arian	11/19	1	Auberry School	0700 - 1900
SKD2 McKellar E-400295			1	Auberry School	0700 - 1900
HEELBOOM Thornburg E-400297	Thornburg, Jack	11/07	2	Auberry School	0700 - 1900
FEL1 Feller Buncher Page E-400253	Page, W.	R&R	1	Auberry School	0700 - 1900
FELB Leslie Heavy Haul E-400298	Brandon	11/10	1	Auberry School	0700 - 1900
EMPF Vasquez O-400388	Vasquez, Hector	11/04	1	Auberry School	0700 - 1900
EMPF Wise O-400401	Wise, Sean	11/04	1	Auberry School	0700 - 1900

7. Control Operations
Task: Systematically move resources aligned with local forest priorities to complete suppression repair.
Purpose: Restore the lands following suppression activity that has damaged and created hazards on the lands.
End State: Suppression repair has been completed with Resource Advisor approval and documentation.

8. Special Instructions
Backhaul all trash and excess supplies and equipment.
Use the Accountable Property report to identify or return incident property (i.e., Mark III pumps, water tanks, UTVs and sprinkler systems).
Send a picture of the label \, LAT/LONG or add to collector map and location to Josh_Ramsey@firenet.gov or text to 530-277-1213.

12. Division/Group Communication Summary

Function/Name	Channel	RX Frequency	TX Frequency	Tone	Comments
Command - NIFC C5	1	169.7500	167.1000	146.2 (T5)	Goat Mtn.
Tactical - NIFC T6	10	166.7750	166.7750	CSQ	
Air to Ground - A/G TAC	14/18	166.6125	166.6125	CSQ	
Medical - CALCORD	15/19	156.0750	156.0750	156.7 (T6)	
Emergency - AIRGUARD	16/20	168.6250	168.6250	RX CSQ; TX 110.9 (T1)	

Prepared by [Resource Unit Leader]: Will Bernard	Approved by (Planning Section Chief): Adam Kohley	Date: 11/01/20	Time: 1700
---	--	-------------------	---------------

ASSIGNMENT LIST	1. Branch XXV / XXIX	6. Division/Group Repair East III Page 1 of 2			
3. Incident Name Creek Fire	4. Operational Period: Date: 11/02/2020 Time: 0700 - 1900				
5. Operations Personnel					
Operations Chief	Field: Kato Howard Planning: Casey Boespflug (t)	Division/Group Supervisor Hugh Fairfield-Smith 11/12			
Branch Director	Matt Dunham	Air Ops Director			
6. Resources Assigned **All Resources in Bold are 12 Hour**					
Strike Team/Task Force/ Resource Designator	Leader	Day 14	Number Persons	Reporting Location	Hours
TFLD Sparrow O-400506	Sparrow, James	11/14	1	Auberry School	0700 - 1900
WT Pat Denis Equipment E-143	Denis, Pat	11/12	1	Auberry School	0700 - 1900
WT Ashbrook 2 E-400133	Weirick, James	11/05	1	Auberry School	0700 - 1900
WT Boots Trucking E-400139	Hullender, Shane	11/08	1	Auberry School	0700 - 1900
WT Bay Area Water E-400196	Lemus, Marcus	11/11	1	Auberry School	0700 - 1900
WE Koehler 3 E-400280	Bates, Vickie	11/06	2	Auberry School	0700 - 1900
WT Tough Water Tender E-400356	Lewey Kevin	11/13	1	Auberry School	0700 - 1900
DO22 Varian Enterprise #1 E-400191	Everson, Mike	11/13	2	Auberry School	0700 - 1900
DO22 Ridge Logging 244 E-400244	Patton, Ross		1	Auberry School	0700 - 1900
MAST Pat Denis E-400245	Denis, Jim	11/08	1	Auberry School	0700 - 1900
MAST Ridge Logging 269 E-400269	John	11/03	2	Auberry School	0700 - 1900
MAST Ridge Logging 270 E-400270	Jason	11/03	2	Auberry School	0700 - 1900
EXCA Ridge Logging 247 E-400247	Tony		1	Auberry School	0700 - 1900
EXCA Ashbrook E-400248	Cross, Justin	11/14	1	Auberry School	0700 - 1900
EXCA WY Forestry E-400323	Griner, Joseph	11/14	1	Prather Staging	0700 - 1900
EXCA Zeb's Tree Service E-400327	Huttema, Austin	11/14	1	Prather Staging	0700 - 1900
EXCA Zeb's Tree Service E-400334	Williams, Zach	11/14	1	Prather Staging	0700 - 1900
7. Control Operations					
Task: Systematically move resources aligned with local forest priorities to complete suppression repair.					
Purpose: Restore the lands following suppression activity that has damaged and created hazards on the lands.					
End State: Suppression repair has been completed with Resource Advisor approval and documentation.					
8. Special Instructions					
Backhaul all trash and excess supplies and equipment.					
Use the Accountable Property report to identify or return incident property (i.e., Mark III pumps, water tanks, UTVs and sprinkler systems).					
Send a picture of the label \, LAT/LONG or add to collector map and location to Josh.Ramsey@firenet.gov or text to 530-277-1213.					
13. Division/Group Communication Summary					
Function/Name	Channel	RX Frequency	TX Frequency	Tone	Comments
Command - NIFC C5	1	169.7500	167.1000	146.2 (T5)	Goat Mtn.
Tactical - NIFC T6	10	166.7750	166.7750	CSQ	
Air to Ground - A/G TAC	14/18	166.6125	166.6125	CSQ	
Medical - CALCORD	15/19	156.0750	156.0750	156.7 (T6)	
Emergency - AIRGUARD	16/20	168.6250	168.6250	RX CSQ; TX 110.9 (T1)	
Prepared by [Resource Unit Leader]: Will Bernard	Approved by (Planning Section Chief): Adam Kohley			Date: 11/01/20	Time: 1700

ASSIGNMENT LIST	1. Branch XXV / XXIX	7. Division/Group Repair East III
	Page 2 of 2	

3. Incident Name Creek Fire	4. Operational Period: Date: 11/02/2020 Time: 0700 - 1900
---------------------------------------	--

5. Operations Personnel			
Operations Chief	Field: Kato Howard Planning: Casey Boesplug (t)	Division/Group Supervisor	Hugh Fairfield-Smith 11/12
Branch Director	Matt Dunham	Air Ops Director	

6. Resources Assigned ****All Resources in Bold are 12 Hour****

Strike Team/Task Force/ Resource Designator	Leader	Day 14	Number Persons	Reporting Location	Hours
CHIP Zeb's Tree Service E-400385	Allbritton, Jordan	11/13	1	Auberry School	0700 - 1900
FMOD Pacific Ridgeline O-400617	Maciel, Bardomiano	11/13	2	Auberry School	0700 - 1900
FMOD A&F Enterprises J-400623	Hopkins, Allen	11/13	1	Auberry School	0700 - 1900
HEQB Bridger O-100794	Bridger, Chris	11/11	1	Auberry School	0700 - 1900
HEOB Wheeler O-400615	Wheeler, Keith	11/13	1	Auberry School	0700 - 1900
READ Roe O-400407	Roe, Ben	11/04	1	Auberry School	0700 - 1900

7. Control Operations
Task: Systematically move resources aligned with local forest priorities to complete suppression repair.
Purpose: Restore the lands following suppression activity that has damaged and created hazards on the lands.
End State: Suppression repair has been completed with Resource Advisor approval and documentation.

8. Special Instructions
Backhaul all trash and excess supplies and equipment.
Use the Accountable Property report to identify or return incident property (i.e., Mark III pumps, water tanks, UTVs and sprinkler systems).
Send a picture of the label \, LAT/LONG or add to collector map and location to Josh_Ramsey@firenet.gov or text to 530-277-1213.

14. Division/Group Communication Summary

Function/Name	Channel	RX Frequency	TX Frequency	Tone	Comments
Command - NIFC C5	1	169.7500	167.1000	146.2 (T5)	Goat Mtn.
Tactical - NIFC T6	10	166.7750	166.7750	CSQ	
Air to Ground - A/G TAC	14/18	166.6125	166.6125	CSQ	
Medical - CALCORD	15/19	156.0750	156.0750	156.7 (T6)	
Emergency - AIRGUARD	16/20	168.6250	168.6250	RX CSQ; TX 110.9 (T1)	

Prepared by [Resource Unit Leader]: Will Bernard	Approved by [Planning Section Chief]: Adam Kohley	Date: 11/01/20	Time: 1700
---	--	-------------------	---------------

ASSIGNMENT LIST	1. Branch	2. Division/Group
	Contingency	

3. Incident Name Creek Fire	4. Operational Period: Date: 11/02/2020 Time: 0700 - 1900
---------------------------------------	--

5. Operations Personnel			
Operations Chief	Field: Kato Howard Planning: Casey Boespflug (t)	Division/Group Supervisor	Jeff Lucas 11/11
Branch Director		Air Ops Director	

6. Resources Assigned		**All Resources in Bold are 12 Hour**			
Strike Team/Task Force/ Resource Designator	Leader	Day 14	Number Persons	Reporting Location	Hours
SMOD Inyo O-300009	Machado, Brant	11/10	13	Mammoth	0700 - 1900

7. Control Operations
Task: Scout contingency lines in the Devil’s Post Pile National to protect the Devil’s Post Pile National Monument and Mammoth Lakes basin. Take direct action on any fire progression that crosses Fish Creek in the stringers that have potential for fire growth.
Purpose: Stop isolated expansion of the fire to the northeast through breaks in the natural barriers where the potential for fire progression exists. Actions taken are to protect the Devil’s Post Pile National Monument, the Mammoth Lakes basin and the Town of Mammoth Lakes.
End State: Full suppression strategy of the Creek Fire has been achieved.

8. Special Instructions
 Use the Accountable Property report to identify or return incident property (i.e., Mark III pumps, water tanks, UTVs and sprinkler systems). Send a picture of the label \, LAT/LONG or add to collector map and location to Josh_Ramsey@firenet.gov or text to 530-277-1213.

9. Division/Group Communication Summary					
Function/Name	Channel	RX Frequency	TX Frequency	Tone	Comments
Command - NIFC C41	3	173.0250	165.3875	146.2 (T5)	Shuteye I.O.
Tactical - NIFC T7	11	166.2500	166.2500	CSQ	
Air to Ground - A/G TAC	14/18	166.6125	166.6125	CSQ	
Medical - CALCORD	15/19	156.0750	156.0750	156.7 (T6)	
Emergency - AIRGUARD	16/20	168.6250	166.6250	RX CSQ; TX 110.9 (T1)	
Prepared by [Resource Unif Leader]: Will Bernard		Approved by [Planning Section Chief]: Adam Kohley		Date: 11/01/20	Time: 1700

AIR OPERATIONS SUMMARY ICS-220 CREEK FIRE


Incident Name / Number Creek CA-SNF-001391	Sunrise 0624	Sunset 1659	Time Prepared 1700	Date Prepared November 1 2020	Prepared By Greg Scully
Operational Period - Date Monday November 2 2020	Operational Period - Date November 1 2020		Operational Period - Time 0700-2100		
General Remarks, Safety Notes, Hazards, Air Operations Special Equipment, etc. TRACK ALL DIPSITE LOCATIONS / NUMBER OF DIPS / GALLONS TAKEN. TRACK ALL DROP LOCATIONS (DIV) / NUMBER OF DROPS / GALLONS DROPPED All GPS DATA TO BE COLLECTED IN DEGREES, MINUTES, DECIMAL MINUTES, FORMAT. If Retardant / Foam / Agent is Dropped Within 300' of a waterway, Notify the AOB and Provide the Following Information: Lat / Long, Estimated Number of Gallons and a Map Detailing The Area.	Helibase Information Mammoth Latitude 37° 37.443 Longitude 118° 50.325 Auberry Latitude 37° 03.937 Longitude 119° 29.307		Rescue Ship Information Call ECC at 559-500-4446 Request Procedures: Contact Incident Communications. See Medical Plan For Additional Info. Yosemite Helicopter Crew (direct) (209) 354-2014		

FREQUENCIES		POSITION	NAME	PHONE	LOCATION	PHONE
Frequency	RX	Tone	TX	AM / FM	AOBD	Greg Scully
A/G CMD	167.0625			FM	ASGS (I)	Susan Bissell
A/G TAC	166.6125			FM	ASGS	Jeff Currier
TFR	119.0750			AM		
AIR TACTICS	171.1125			FM	ATGS	Mark Bertucelli
ROTOR	132.5250			AM	ATGS/HLCO	Brian Baker
TOLC	119.7250			AM	HLCO	Zane Brown
DECK	163.1000			FM	MAMMOTH HB	Kevin Christy
CALCORD - MEDICAL	156.0750	156.7 (6)		FM	AUBERRY HB	Lee Stewart
AIRGUARD	168.6250	110.9 (1)		FM		

HELICOPTERS		FAA #	Type	Make/Model	Base	Avail	Start
109Z (509)	2	Bell 209	Mammoth	0700	0800	EU/HLCO/ATGS	EU Local Forest

UNMANNED AIRCRAFT SYSTEMS		FAA #	Type	Make/Model	Base	Avail	Start
352SA (525)	3	AS 350 B3	Auberry	0700	0800	EU/HLCO/A-28	
FHQB (520)	2	205 A1++	Auberry	0700	0800	EU/Standard/Longline/A-17	
947CH	1	CH-47D	Auberry	0700	0800	EU/A-379	
205TK (532)	2	205 A1++	Mammoth	0700	0800	EU/Standard/Longline/A-318	
HT-721HT	1	CH-54B	Mammoth	0700	0800	EU/Tanked/A-339	

REMARKS:
ALL COST SUMMARIES NEED TO BE EMAILED TO:
 2020.creek.finance@firenet.gov
 bax.salmeron@fire.ca.gov
 southops.aviation@gmail.com
 sbissell@blm.gov
 gregory.scully@alaska.gov

INCIDENT RADIO COMMUNICATIONS PLAN (ICS 205)		Incident Name (Version 5) CREEK		Date/Time Prepared 11/01/2020 1730		Operational Period Date/Time 11/02/2020 0700 - 1900 Hours						
Utilization of any frequency other than those listed on this form are prohibited, subject to fines by the FCC and demobilization from the incident.												
Zh Ch	Function	Channel Name/Trunked Radio Subchannel/Talkgroup	Assignment	RX Freq N or W	RX Tone/INAC	TX Freq N or W	TX Tone/INAC	Dev	Pwr	Mode A, D or M	Remarks	
1	COMMAND	NIFC C5	ALL DIVISIONS	169.7500	Tone 5 146.2	167.1000	Tone 5 146.2	N	H	A	Musick Mtn.	
2	COMMAND	NIFC C32	ALL DIVISIONS	171.0875	Tone 5 146.2	164.0125	Tone 5 146.2	N	H	A	White Bark	
3	COMMAND	NIFC C41	ALL DIVISIONS	173.0250	Tone 5 146.2	165.3875	Tone 5 146.2	N	H	A	Mammoth	
4	COMMAND	NIFC C46	ALL DIVISIONS	172.0875	Tone 5 146.2	162.1750	Tone 5 146.2	N	H	A	Fence Meadow	
5	COMMAND	NIFC C47	ALL DIVISIONS	172.0750	Tone 7 167.9	162.2000	Tone 7 167.9	N	H	A	Shuteye L.O.	
6	COMMAND	NIFC C50	ALL DIVISIONS	170.7625	Tone 7 167.9	162.9375	Tone 7 167.9	N	H	A	Goat Mtn.	
7	COMMAND	NIFC C64	ALL DIVISIONS	172.1000	Tone 5 146.2	163.3875	Tone 5 146.2	N	H	A	Black Mtn.	
8	COMMAND	NIFC C80	ALL DIVISIONS	169.9625	Tone 7 167.9	165.0500	Tone 7 167.9	N	H	A	Chinese Peak	
9	TACTICAL	NIFC T-5	Div. A/B/C and DIV. N/P/R	166.7250	CSQ	166.7250	CSQ	N	H	A		
10	TACTICAL	NIFC T-6	DIV. E/F/G/H/J and REPAIR EAST I, II, III	166.7750	CSQ	166.7750	CSQ	N	H	A		
11	TACTICAL	NIFC T-7	REPAIR WEST, Div. M and MAMMOTH CONT.	168.2500	CSQ	168.2500	CSQ	N	H	A		
12	COMMAND	SNF FIRE	BACK UP CMD	172.2250	CSQ	164.7875	Tone 5 146.2	N	H	A	Shuteye T5, Patterson T4, Givens T9	
13	Air-to-Ground	A/G CMD	COMMAND	167.0625	CSQ	167.0625	CSQ	N	H	A		
14	Air-to-Ground	A/G TAC	TACTICAL	166.6125	CSQ	166.6125	CSQ	N	H	A		
15	TACTICAL	CALCORD	MEDICAL TAC	156.0750	Tone 6 156.7	156.0750	Tone 6 156.7	N	H	A		
16/20	EMERGENCY	GUARD V5	EMERGENCY	168.6250	CSQ	168.6250	Tone 1 110.9	N	H	A	Air Guard	
Prepared By (Communications Unit Leader) Jay Manning 				Incident Location County: Fresno State: CA		Sierra National Forest Latitude: " N Longitude: W						

The convention calls for frequency lists to show four digits after the decimal place (five digits for 700 MHz frequencies). The letter "U", "N", or "W" in the deviation (Dev) column reflects whether the frequency is ultranarrow (6.25 kHz), narrow (12.5 kHz) or wide band (25 kHz). Mode refers to either "A" indicating Analog, "D" indicating Digital (e.g. Project 25) or "M" indicating Mixed Mode. All channels are shown as if programmed in a control station, mobile or portable radio.

Safety Message

Creek Fire

November 2, 2020



Even though we have cooler weather in the forecast, make sure your troops stay Hydrated!!!

- ☆ Pay Attention to weather changes, and where you are when it does! It still is critically dry and the fuels will react quickly to wind, Have a plan, communicate that plan to all your troops, have a safe place to retreat to if the fire reacts adversely!
- ☆ Most of the equipment on this incident has been working several tours, please take the time to do a thorough preventive maintenance checks, clean out your cab with all the loose debris that accumulates over time, check your air and cabin filters and keep your windshield clean for good visibility!
- ☆ We have a serious problem with Utility Company employees and private contractors working for the Utility Company driving erratic and too fast, Drive defensively and slow down. Don't add to a already serious firefighter safety issue!

Prepared by Robert Bertolina SOF2 & Kim Lemke SOF2 Prepared 11-1-2020

Incident Communications	General	916-591-9026
	Emergency	925-532-5464
Incident Commander	Ed Sanford	907-378-1321
Deputy Incident Commander	Tom Kurth	907-590-3184
Safety Officer	Robert Bertolina	808-720-8161
Safety Officer	Kim Lemke	715-296-5248
Human Resource Specialist	Janine Summy	509-429-1206
Fire Information		559-549-3781
Information Officer	Sam Harrel	907-322-7204
Information	Tim Mowry	907-590-4038
Finance Section Chief	Rosalind Sorrell	405-238-0750
Finance Section Chief (t)	PJ Tillman	970-456-6396
Comp/Claims	Pearl Cowan	541-969-2396
Logistics Section Chief	Tim Durby	602-819-8695
Logistics Section Chief (t)	Alysa Johnson	907-322-1503
Ordering	2020.creek.ordering@firenet.gov	
Supply		831-480-4388
Medical Unit Leader	Bonnie Gibbons	970-690-2211
Security (China Peak)	Melissa Wise	559-593-8537
Ground Support Unit (China Peak)	Albert Macica	907-750-8546
Operations Chief	Kato Howard	907-328-9372
Operations Chief	Clinton Northway	907-978-0075
Operations Chief (t)	Casey Boespflug	307-217-1696
Branch Director	Karen Scholl	909-553-7731
Branch Director	Togie Wiehl	907-699-8144
Branch Director	Matt Dunham	559-281-4312
Air Operations	Gregory Scully	907 240 4660
Planning Section Chief	Adam Kohley	303-981-7173
Situation Unit (Maps)	Bill Coates	509-207-8573
Fire Behavior Analyst	Byron Kimball	602-359-1715
Meteorologist	Angie Enyedi	904-318-4041
Check-In		925-872-8544
Demob		916-591-9008
IMT Resource Advisor Coordinator	Erica Lamb	907-347-3249
Lead Resource Advisor	Marshall Alford	801-520-0408
Training Specialist	Joe Labak	951-202-0627



**Hi, my name is Janine Summy. I am your
Human Resource Specialist.**

**Human Resources are our most important
component to successful fire suppression.**

**Teamwork; Co-operation and Mutual
Respect are Keys to managing this or any
incident. This incident needs your efforts in
maintaining a harassment free environment.
I am here to help folks work out problems or
to give you guidelines for averting negative
behavior. Feel free to come talk to me.
Have a good and safe shift.**

Call or text me (509) 429-1206



CREEK FINANCE MESSAGE

All incident personnel (crews, engines, contractors, and overhead resources) need to turn in daily CTR's and Shift Tickets either electronically or via hard copy.

ELECTRONICALLY: Email to 2020.creek.finance@firenet.gov

In the **email subject line**, please put resource number, your company/engine name, your assigned camp name, followed by the date.

Example: E-400005 American Fire Rescue - China Peak - 11-02-20

HARD COPY: Drop at one of the following finance locations:

- Auberry Staging
- China Peak Base Camp
- ECCO Camp
- Mono Hot Springs Camp (Drop Box Only)

Shift Ticket Requirements:

If you have equipment or an engine that has a secondary rate for mileage, additional operators, and/or a lowboy (or other transport), please ensure your shift tickets reflect the necessary justification for both the start and stop odometer readings, any additional operator names, and "transport attached" if applicable. You need to also write your resource number in the upper right corner of the ticket.

CTR Requirements:

Please verify you have accurately notated any travel time, hazard pay, excess shift hours, or meal breaks with proper justifications as needed. Due to Region 5 restrictions, finance is unable to sign for travel. It must be signed by an incident supervisor.

Finance Demobing:

If you are within two (2) days from your scheduled demob date, please take a few minutes to review all your time submissions and ensure that they were properly completed and signed. Any missing CTRs/Shift Tickets or other payment processing documents (EERAs, VIPRs, AD Hire Forms) could significantly delay your demob process.

Contact Finance with any questions at 2020.creek.finance@firenet.gov or via phone:

PJ Tillman FSC2(t): (970) 456-6396

China Peak Finance: (559) 893-3554 * ECCO Finance: (916) 203-7438 * Auberry Finance: TBD

Training Specialist Creek Fire (Virtual)

The Training Specialist is working remotely. Training Specialist Contact Information:

- Joe Labak
- Call/Text: 951-202-0627
- Email: joseph.labak@usda.gov
- Available between 0630-2130 (Daily)


How to register as a Trainee:

- Use the QR code below. If you're unable to register using the QR code, please call me at 951-202-0627.


To close-out your training assignment:

1. **Trainer:** Complete and Evaluation Record in the back of the Position Task Book and make as many entries as possible within the individual tasks. Discuss this with your Trainee.
2. **Trainer:** Complete an individual performance rating (ICS 225) and go over the performance rating with your Trainee.
3. **Trainee:** Complete the Exit Interview by following the QR code below.
4. Once completed, the Trainee and the Training Specialist will have a brief conversation to discuss the Position Task Book.

Training QR Code Registration:



Trainee QR Code Exit Interview:



CREEK FIRE TENTATIVE DEMOB REPORT

11/2/2020

Time	Req #	RESOURCE NAME	ITEM CODE	LOCATION
0700	C-400041	PONDEROSA	HC2	CHINA PEAK
0730	C-400044	CCC - CHICO 26	CC	CHINA PEAK
0700	E-200550	AMERICAN AMBU 550	AMBU	CHINA PEAK
0715	E-400056	HART 21	WTS2	CHINA PEAK
0730	E-400057	HART 222	WTS2	CHINA PEAK
0745	E-400150	BIRDDOG 427	ENG4	CHINA PEAK
0800	E-400234	SQF 21	ENG3	CHINA PEAK
0815	E-400236	SQF 46	ENG3	CHINA PEAK
0700	E-200088	AMERICAN AMBU 88	AMBU	ECCO
0715	E-200524	ON FIRE WELDING	MEC	ECCO
0730	E-200642	SOUTHFORK CUTTERS T2	SKD2	ECCO
0700	O-167	LOZANO, JOSE DANIEL	FFT2	CHINA PEAK
0715	O-100782	PANZELLA, WILLIAM	FOBS	CHINA PEAK
0730	O-200903	JOHNSON, DAVID E	SEC2	CHINA PEAK
0745	O-400104	FMOD - SIERRA FORESTRY AND CONSTRUCTION	FMOD	CHINA PEAK
0800	O-400348	MUNARSKI DEXHEIMER, FLAVIA G	INCM	CHINA PEAK
0700	O-100512	MAGUIRE, TROY AL	SOFR	ECCO
0715	O-200889	TAKENAKA, KELLEN	REAF	ECCO
0730	O-200922	SEYMOUR, MICHAEL D	SOF2	ECCO
0745	O-300007	PUEBLAS, IRAM	HMGB	ECCO
1600	O-200909	EKMAN, ROBBIN	LOFR	ICP

11/3/2020

Time	Req #	RESOURCE NAME	ITEM CODE	LOCATION
TBD	E-400063	HIGH COUNTRY TRANSPORTATION - T.REICHER	STK	CHINA PEAK
TBD	E-400106	WILLIAM WHITE	TKUT	CHINA PEAK
TBD	E-400185	J3 CONTRACTING	EXCA	CHINA PEAK
TBD	O-200046	TIMBERSMITH 4	FMOD	CHINA PEAK
TBD	O-200925	CUNNINGHAM, GREGORY LYNN	EQTR	CHINA PEAK
TBD	O-200912	TODD, MARK ALAN	TFLD	ICP
TBD	O-200920	SINGLETARY, ERIC PATRICK	THSP	ICP
TBD	O-200923	PACHECO, MARCUS	BCMG	ICP
TBD	O-100791	SEE, BILLY	AREP	ICP
TBD	O-400344	JASINEVICIUS, WILLIAM VYTAS	RADO	ICP
TBD	O-400358	STONE, DAVID L	PIOF	ICP

11/4/2020

Time	Req #	RESOURCE NAME	ITEM CODE	LOCATION
TBD	E-400019	ALLIED WATER SERVICES - T2	GWT2	
TBD	E-400065	LITTLE ROME ENTERPRISES	STK	
TBD	E-400068	JAMESON CLEANING	PU	
TBD	E-400105	STAKESIDE - DAVIS DOZER WORKS- L.DAVIS	STK	
TBD	E-400254	ARBOR DVBE SERVICES	WTRK	
TBD	E-400269	RIDGE LOGGING - MASTICATOR	MAST	CHINA PEAK
TBD	E-400270	MASTICATOR - RIDGE LOGGING	MAST	CHINA PEAK
TBD	O-195	WADE, CLINTON	DIVS	CHINA PEAK
TBD	O-100792	DAY, THORIN	HEQB	CHINA PEAK
TBD	O-100793	JOHNSON, ERIC J	HEQB	CHINA PEAK
TBD	O-200335	TIMBERSMITH 2	FMOD	CHINA PEAK
TBD	O-400304	ROE, JEFF	FFT1	CHINA PEAK
TBD	O-400370	STEWART, LEE	HEBM	CHINA PEAK
TBD	O-200332	SWEDBERG CONTRACTING	FMOD	ECCO
TBD	O-200591	SWEDBERG CONTRACT CORP.	FAL1	ECCO
TBD	O-200838	KUSUMOTO, ISABEL	ORDM	ICP
TBD	O-200928	PEREZ, ALEXANDER	BCMG	
TBD	O-400414	VAUGHAN, CASSIE	THSP	

NOTE: If you believe your demob date is wrong, please contact DMOB ASAP by calling (916) 591-9008

DMOB process for the Creek Fire

Resources that are flying home need to contact DMOB 3-4 days prior to their demob date so that their flight can be arranged. Use the QR code located on the IAP cover to complete the Resource Air Travel Request Form. We will need: Your Name as it appears on the picture ID you use at airport security, your Date of Birth, Gender, and a few other questions. Call: DMOB at (916) 591-9008 if you have any questions.

China Peak, Auberry School and Vermilion Camps

All Resources, including CalFire Contractors (Except Cal Fire) will report to DMOB at China Peak at their assigned times to start the DMOB Process.

- DMOB - (916) 591-9008
- Finance – 970-456-6396

Resources requiring a OES 42 for time keeping will have to report to Clovis ICP to get the OES 42 signed by the OES Rep.

CalFire Resources will DMOB at Auberry Elementary School.

- Contact Matt Dunham (559) 281-4312 to start the DMOB process
- Resources will have to have a Mechanical Inspection and weed wash, contact Billy Greenwood (559) 218-4330
- All Cal Fire resources (including contract) need to call CalFire Finance before leaving incident (925) 532-5446
- All CalFire resources (including contract) need to call FKU expanded (559) 294-6818 to be released from the incident
- FKU expanded will notify Creek DMOB (916) 591-9008 to notify which resources have been released

ECCO CAMP

All resources will report to Episcopal Conference Center, Oakhurst to DMOB (no ICS 221 Demobilization Checkout Sheet will be provided). Return any checkout supply items to the Base Camp Manger, go through Ground Support, Comms and finish at Finance. When complete use the QR code located at Finance to complete the DMOB process in order to be released from incident.

- Finance – 916-203-7438

Resources requiring a OES 42 for time keeping will have to report to Clovis ICP to get the OES 42 signed by the OES Rep.

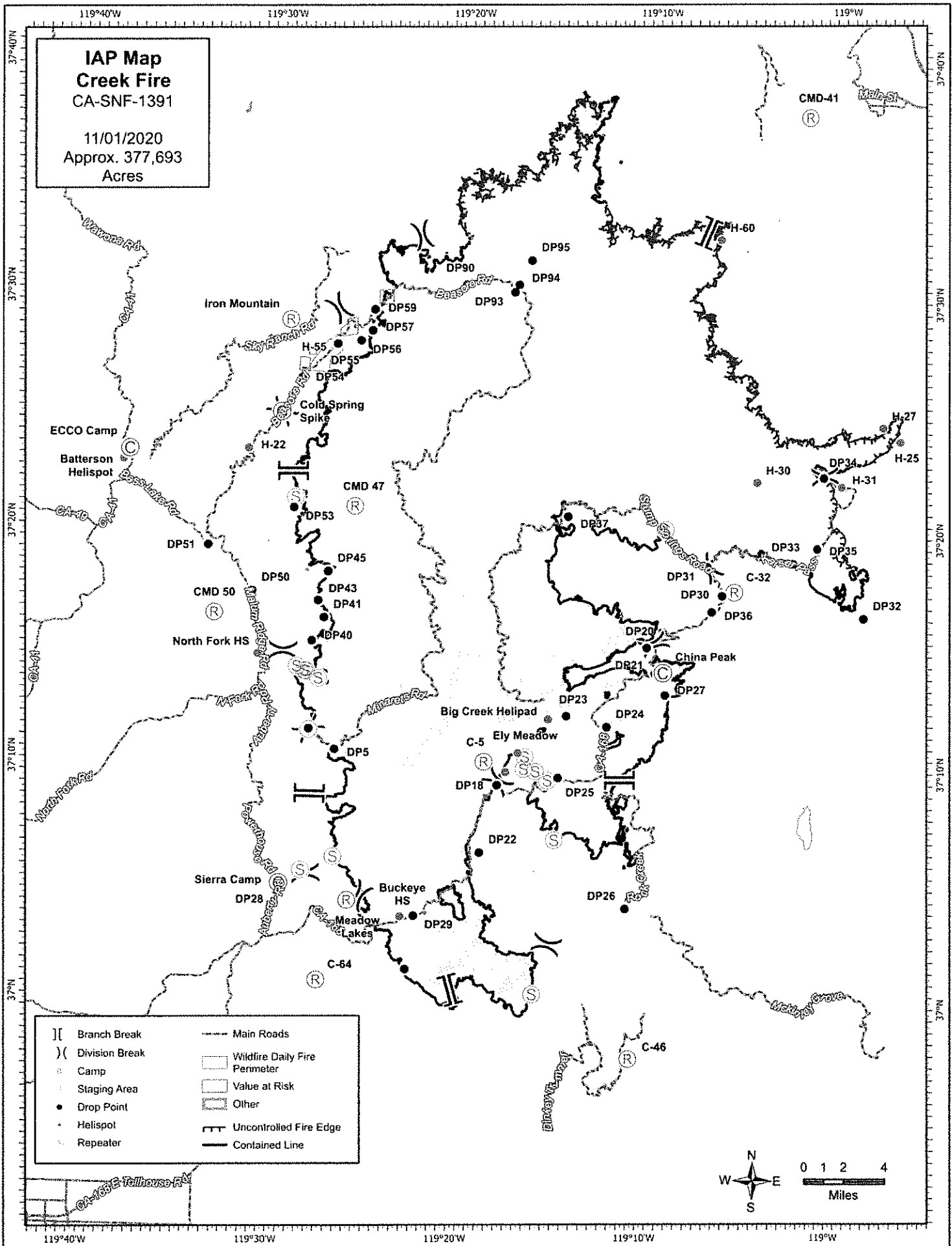
The DMOB list can be found by scanning the QR Code on the cover of the IAP and clicking on the DMOB list Button.

Any questions call DMOB at (916) 591-9008

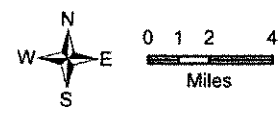
2020.creek.dmob@firenet.gov

**IAP Map
Creek Fire
CA-SNF-1391**

11/01/2020
Approx. 377,693
Acres



	Branch Break	—	Main Roads
) (Division Break	▨	Wildfire Daily Fire Perimeter
○	Camp	▨	Value at Risk
●	Slaging Area	▨	Other
●	Drop Point	—	Uncontrolled Fire Edge
○	Helispot	—	Contained Line
○	Repeater		



AK IMT COVID-19 Purpose and Intent

If you are feeling COVID like symptoms, first call Medical Unit Leader:

970-690-2211

The Alaska IMT is reminding firefighters to apply the core values of wildland fire management community of “Duty, Respect, and Integrity” to our COVID mitigations. Core values include:

- **Duty:** To provide a workforce safe from known hazards such as disease transmission, and keep us, our fellow firefighters, and the public safe, on and off the clock.
- **Respect:** To demonstrate respect to oneself and to each other by taking routine precautions as guided, such as wearing a mask and social distancing.
- **Integrity:** To do the right thing when at home, while travelling, or on assignment. Undertake the precautions to keep ourselves and the rest of the workforce healthy and able to respond. Ensure we are not the source of an outbreak within the public we are assigned to protect.

Essential Mitigations:

- **Pre-Screening and Regular Monitoring:** Individuals should measure temperature and assess symptoms each day prior to starting work. Ideally, temperature checks should happen before the individual enters the facility or interacts with others on staff or the crew.
- **Social/Physical Distance:** The employee should maintain 6 feet and practice social distancing as work duties permit in the workplace.
- **Wearing a Mask:** Employees should always wear a facemask or face covering when social distancing cannot be maintained. When facemasks cannot be worn during arduous work tasks, social distancing practices should be implemented.
- **Disinfect and Clean:** Routinely clean and disinfect all areas, particularly “high touch surfaces” such as engine compartments, bathrooms, common areas and shared electronic equipment.
- **Empower** all individuals to ask co-workers to follow social distancing guidelines.

Concept of “Module as One: ”By insulating as a unit, crews and modules can limit outside viral exposure, safely complete operational tasks in closer proximity, and ride in vehicles without face coverings when working within their “**Module as One**” concept:

- As often as practical, the same team members should travel in the same vehicle, work together in the same space, and ensure module members are conscientious regarding mitigations.
- Identify select individuals on a crew or module that will interact at briefing or with the public, ensuring this person relies on social distancing, wears a cloth face covering, and practices hand hygiene during or after every interaction.
- When the “Module as One” has been established, minimize contact with public and outside community. This is to protect every crew member, their family, and the community we serve.
- Team members, crews, and other resources should use a “Module as One” approach to insulate as one unit and reduce exposure to the public and other crews. If each member within a unit is monitored, screened, and healthy, then proximity, when necessary, is not an issue.

MEDICAL PLAN (ICS 206 WF)

Controlled Unclassified Information//Basic

1. Incident/Project Name		2. Operational Period				
Creek Fire		11/02/20		0700-1900		
3. Ambulance Services						
Name	Location	Phone/Frequency	Advanced Life Support (ALS) Yes No			
American Ambulance M157	DP 20	Command	X			
American Ambulance M188	Vermillion Spike	Command	X			
American Ambulance M87	DIV E/F/G/I/J Day / ECCO Camp Night	Command	X			
American Ambulance M88	Div A/B/C Day / ECCO Camp Night	Command	X			
4. Air Ambulance Services						
Name		Location		Capability		
All Air Rescue / Air Ambulance Resources		Dispatch 559-500-4446		ALS, NVG, Hoist, Short Haul		
5. Medical Aid Stations		Location		Advanced Life Support (ALS) Yes No		
Frontline Medical		China Peak		Frontline:818-795-7925		
6.. Hospitals						
Name Complete Address	GPS Datum - WGS 84 DD° MM.MMM' N - Lat DD° MM.MMM' W - Long	Travel Time from ICP		Phone	Helipad Yes No	Level of Care Facility
		GND	AIR			
Clovis Community Medical Center 2755 Herndon Ave Clovis, CA	N 36° 50.32	2 Hrs	30 Mins	Switchboard: 559-324-4000 ER: 559-324-4040	X	Full ER/ no trauma center
	W 119° 39.48					
Fresno Community Regional Medical Center 2823 Fresno St. Fresno, CA	N 36° 44.650	2 Hrs	30 Mins	Switchboard: 559-459-6000 ER: 559-459-7400	X	Level I Trauma / Burn STEMI / Stroke
	W 119° 47.12					
St. Agnes Medical Center 1303 E. Herndon Ave. Fresno, CA	N 36° 50.15	2 Hrs	30 Mins	Switchboard: 559-450-3000 ER: 559-450-7055	X	Full ER/ not trauma center STEMI / Stroke
	W 119° 45.90					
Mammoth Hospital 85 Sierra Park Rd. Mammoth Lakes, CA	N 37° 38.615	2 Hrs	NA	Switchboard: 760-934-3311 ER: 760-924-4076	X	Full ER/ not trauma center
	W 118° 57.775					
John C Fremont Hospital 5189 Hospital Rd. Mariposa, CA	N 37° 30.00	30 Mins	30 Mins	Switchboard:209- 966-3631	X	Critical access care center
	W 119° 58.60					
7.. Division Branch Group						
Div E/F/G/I/J		Area Location Capability		Responders and Equipment		
		EMS Responders & Capability:		Amb 87, Adventure 3, EMPF Sellers		
		Equipment Available on Scene:		ALS and BLS		
		Medical Emergency Channel:		Command		
		ETA for Ambulance to Scene:		Determined by location of resources		
Div A/B/C		EMS Responders & Capability:		Amb 88, EMPF Hinkle		
		Equipment Available on Scene:		ALS, BLS		
		Medical Emergency Channel:		Command		
		ETA for Ambulance to Scene:		Determined by location of resources		
		Repair West		EMS Responders & Capability:		EMPF Drake, EMTF Morgan
Equipment Available on Scene:				ALS, BLS		
Medical Emergency Channel:				Command		
ETA for Ambulance to Scene:				Determined by location of resources		
Repair East				EMS Responders & Capability:		EMPF Wise, EMTF Vasquez
		Equipment Available on Scene:		AL, BLS		
		Medical Emergency Channel:		Command		
		ETA for Ambulance to Scene:		Determined by location of resources		
		DIV N/P/R		EMS Responders & Capability:		Adventure 1, Adventure 2. REMS 1
Equipment Available on Scene:				ALS, BLS		
Medical Emergency Channel:				Command		
ETA for Ambulance to Scene:				Determined by location of resources		

Div M	EMS Responders & Capability:	EMPF Aguilar, EMPF Busby, REMS 2
	Equipment Available on Scene:	ALS, BLS
	Medical Emergency Channel:	Command
	ETA for Ambulance to Scene:	Determined by location of resources
Contingency	EMS Responders & Capability:	Unstaffed
	Equipment Available on Scene:	Unstaffed
	Medical Emergency Channel:	Command
	ETA for Ambulance to Scene:	Determined by location of resources
Creek Staging	EMS Responders & Capability:	Unstaffed
	Equipment Available on Scene:	Unstaffed
	Medical Emergency Channel:	Command
	ETA for Ambulance to Scene:	Determined by location of resources
ICP	EMS Responders & Capability:	Bonnie Gibbons MEDL, Kyle Kollo MEDL (t)
	Equipment Available on Scene:	BLS,
	Medical Emergency Channel:	911
	ETA for Ambulance to Scene:	10 mins

7. Prepared By (Medical Unit Leader)	8. Date/Time	9. Reviewed By (Safety)	10. Date/Time
Meredith Lund MEDL, Bonnie Gibbons, MEDL <i>Meredith Lund</i>	11/01/20 1630	Robert Bertolina SOF2/ Kim Lemke SOF2 <i>Kim Lemke</i>	11/01/20 1630

Special Instructions:

Medical Emergency Procedures:

Follow the Medical Incident Report (MIR) on the back of the IAP

Fireline/ Spike Camp Medical Transports and Emergencies:

Green - Provide immediate patient care, Notify Division Medic or EMT on Tac. Medic or EMT will contact MEDL by phone at earliest convenience. Minimize, non-critical, operational radio traffic on Command and maintain situational awareness.

Yellow/Red- Contact Communications on Command with a Medical Incident Report.

ICP- Call 911 and contact MEDL as soon as possible.

Covid- 19 Tip of the day: Does your mask protect you AND your fellow firefighters? If not... Make a change today and stay safe!

MEDICAL PLAN (ICS 206 WF)

Controlled Unclassified Information//Basic

Medical Incident Report

FOR A NON-EMERGENCY INCIDENT, WORK THROUGH CHAIN OF COMMAND TO REPORT AND TRANSPORT INJURED PERSONNEL AS NECESSARY.

FOR A MEDICAL EMERGENCY: IDENTIFY ON SCENE INCIDENT COMMANDER BY NAME AND POSITION AND ANNOUNCE "MEDICAL EMERGENCY" TO INITIATE RESPONSE FROM IMT COMMUNICATIONS/DISPATCH.

Use the following items to communicate situation to communications/dispatch.

1. CONTACT COMMUNICATIONS / DISPATCH (Verify correct frequency prior to starting report)

Ex: "Communications, Div. Alpha. Stand-by for Emergency Traffic."

2. INCIDENT STATUS: Provide incident summary (including number of patients) and command structure.

Ex: "Communications, I have a Red priority patient, unconscious, struck by a falling tree. Requesting air ambulance to Forest Road 1 at (Lat./Long.) This will be the Trout Meadow Medical, IC is TFLD Jones. EMT Smith is providing medical care."

Severity of Emergency / Transport Priority	<input type="checkbox"/> RED / PRIORITY 1 Life or limb threatening injury or illness. Evacuation need is IMMEDIATE <i>Ex: Unconscious, difficulty breathing, bleeding severely, 2^o - 3^o burns more than 4 palm sizes, heat stroke, disoriented.</i> <input type="checkbox"/> YELLOW / PRIORITY 2 Serious Injury or illness. Evacuation may be DELAYED if necessary. <i>Ex: Significant trauma, unable to walk, 2^o - 3^o burns not more than 1-3 palm sizes.</i> <input type="checkbox"/> GREEN / PRIORITY 3 Minor Injury or illness. Non-Emergency transport <i>Ex: Sprains, strains, minor heat-related illness.</i>	
Nature of Injury or Illness & Mechanism of Injury		<i>Brief Summary of Injury or Illness (Ex: Unconscious, Struck by Falling Tree)</i>
Transport Request		<i>Air Ambulance / Short Haul/Hoist Ground Ambulance / Other</i>
Patient Location		<i>Descriptive Location & Lat. / Long. (WGS84)</i>
Incident Name		<i>Geographic Name + "Medical" (Ex: Trout Meadow Medical)</i>
On-Scene Incident Commander		<i>Name of on-scene IC of Incident within an Incident (Ex: TFLD Jones)</i>
Patient Care		<i>Name of Care Provider (Ex: EMT Smith)</i>

3. INITIAL PATIENT ASSESSMENT: Complete this section for each patient as applicable (start with the most severe patient)

Patient Assessment: See IRPG page 106

Treatment:

4. TRANSPORT PLAN:

Evacuation Location (if different): (Descriptive Location (drop point, intersection, etc.) or Lat. / Long.) Patient's ETA to Evacuation Location:

Helispot / Extraction Site Size and Hazards:

5. ADDITIONAL RESOURCES / EQUIPMENT NEEDS:

Example: Paramedic/EMT, Crews, Immobilization Devices, AED, Oxygen, Trauma Bag, IV/Fluid(s), Splints, Rope rescue, Wheeled litter, HAZMAT, Extrication

6. COMMUNICATIONS: Identify State Air/Ground EMS Frequencies and Hospital Contacts as applicable

Function	Channel Name/Number	Receive (RX)	Tone/NAC *	Transmit (TX)	Tone/NAC *
COMMAND					
AIR-TO-GRND					
TACTICAL					

7. CONTINGENCY: Considerations: If primary options fail, what actions can be implemented in conjunction with primary evacuation method? Be thinking ahead.

8. ADDITIONAL INFORMATION: Updates/Changes, etc.

REMEMBER: Confirm ETA's of resources ordered. Act according to your level of training. Be Alert. Keep Calm. Think Clearly. Act Decisively.