



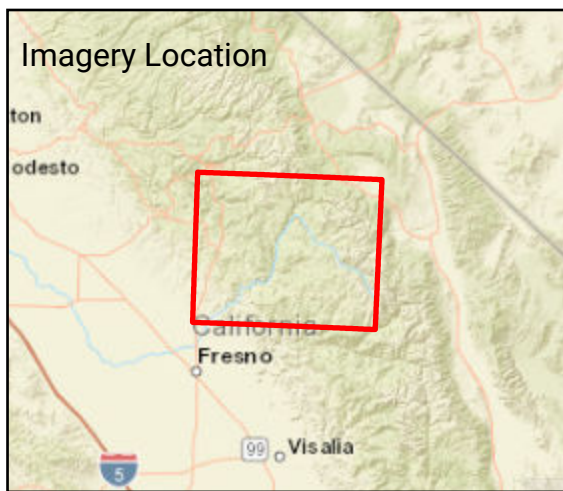




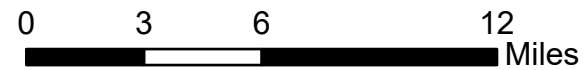
Fire: Creek
 Briefing Date: 20201022
 Imagery Date: 20201021
 Imagery Time: 2100 PDT
 IR Analyst: Kris Albrecht
 Interpreted Acreage: 357655.97

-  Heat Perimeter
-  Intense Heat
-  Scattered Heat
-  Isolated Heat Sources



NAD 1983 UTM ZONE 10N

SCALE: 1:310,271



Earthstar Geographics, Esri, HERE, Garmin, NGA, USGS, NPS

