









Fire: Creek
 Briefing Date: 20201024
 Imagery Date: 20201023
 Imagery Time: 1900 PDT
 IR Analyst: Cameron Rodriguez
 Interpreted Acreage: 363855.12

-  Heat Perimeter
-  Intense Heat
-  Scattered Heat
-  Isolated Heat Sources



NAD 1983 UTM ZONE 11N

SCALE: 1:326,390



Earthstar Geographics, Esri, HERE, Garmin, NGA, USGS, NPS

