



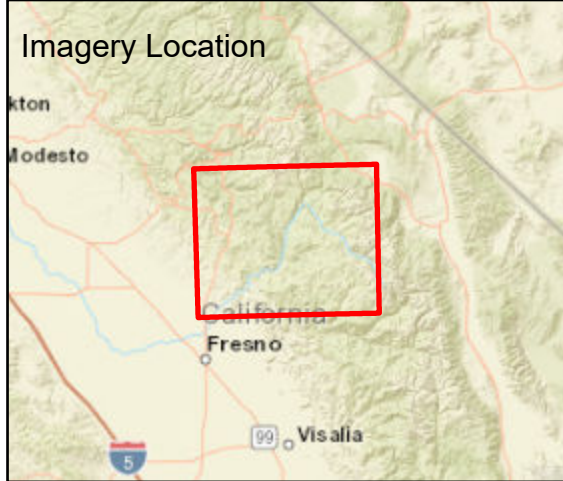





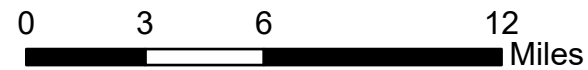
Fire: Creek  
Briefing Date: 20201026  
Imagery Date: 20201025  
Imagery Time: 2000 PDT  
IR Analyst: Cameron Rodriguez  
Interpreted Acreage: 369362.25

-  Heat Perimeter
-  Intense Heat
-  Scattered Heat
-  Isolated Heat Sources



NAD 1983 UTM ZONE 11N

SCALE: 1:307,288



Earthstar Geographics, Esri, HERE, Garmin, NGA, USGS, NPS

