



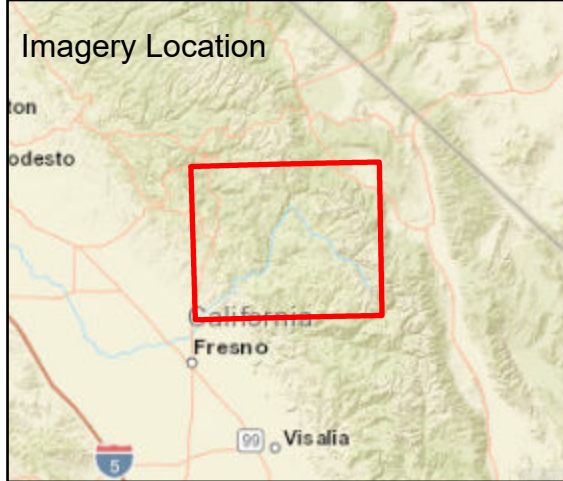






Fire: Creek  
 Briefing Date: 20201028  
 Imagery Date: 20201027  
 Imagery Time: 2000 PDT  
 IR Analyst: Cameron Rodriguez  
 Interpreted Acreage: 378701.5

-  Heat Perimeter
-  Intense Heat
-  Scattered Heat
-  Isolated Heat Sources



**NAD 1983 UTM ZONE 11N**

**SCALE: 1:316,746**



Copyright: © 2013 National Geographic Society, i-cubed, Esri, HERE, Garmin, NGA, USGS, NPS

