








Fire: Creek
 Briefing Date: 20201029
 Imagery Date: 20201028
 Imagery Time: 1930 PDT
 IR Analyst: Kris Albrecht
 Interpreted Acreage: 379571.03

-  Heat Perimeter
-  Intense Heat
-  Scattered Heat
-  Isolated Heat Sources




Imagery Location



NAD 1983 UTM ZONE 11N

SCALE: 1:330,854



Copyright: © 2013 National Geographic Society, i-cubed

