







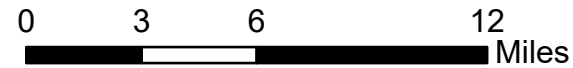
Fire: Creek
Briefing Date: 20201030
Imagery Date: 20201029
Imagery Time: 1930 PDT
IR Analyst: Cameron Rodriguez
Mark Zaller
Interpreted Acreage: 379011.2

-  Heat Perimeter
-  Intense Heat
-  Scattered Heat
-  Isolated Heat Sources



NAD 1983 UTM ZONE 11N

SCALE: 1:316,789



Esri, HERE, Garmin, NGA, USGS, Copyright:© 2013 National Geographic Society, i-cubed

