



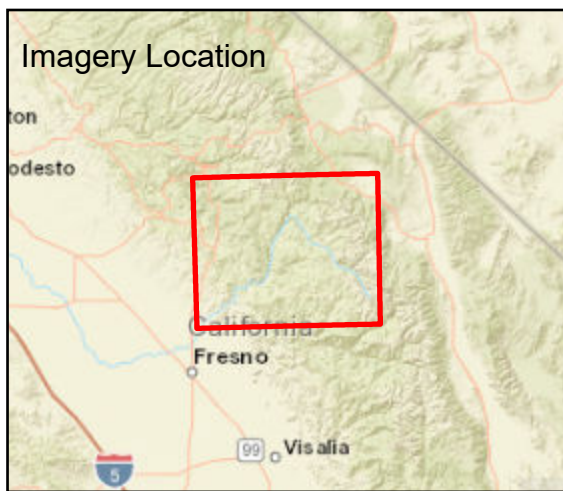





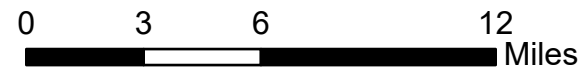
Fire: Creek
 Briefing Date: 20201101
 Imagery Date: 20201031
 Imagery Time: 1845 PDT
 IR Analyst: Cameron Rodriguez
 Interpreted Acreage: 380345.36

-  Heat Perimeter
-  Intense Heat
-  Scattered Heat
-  Isolated Heat Sources



NAD 1983 UTM ZONE 11N

SCALE: 1:311,087



Earthstar Geographics, Esri, HERE, Garmin, NGA, USGS, NPS

