



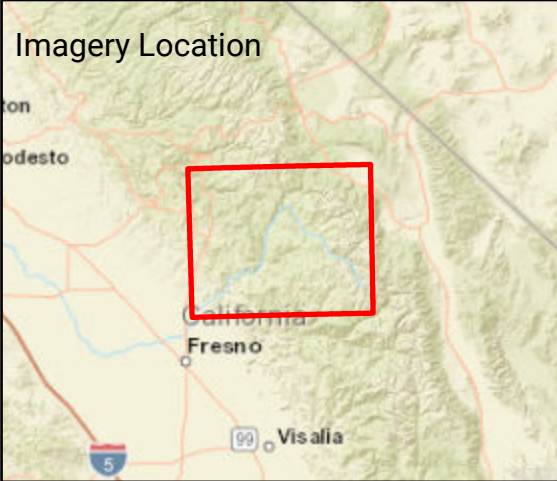





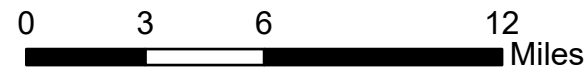
Fire: Creek
 Briefing Date: 20201103
 Imagery Date: 20201102
 Imagery Time: 2000 PST
 IR Analyst: Kris Albrecht
 Interpreted Acreage: 381171.75

-  Heat Perimeter
-  Intense Heat
-  Scattered Heat
-  Isolated Heat Sources



NAD 1983 UTM ZONE 11N

SCALE: 1:306,987



Copyright: © 2013 National Geographic Society, i-cubed, Esri, HERE, Garmin, NGA, USGS, NPS

