









Fire: Creek
Briefing Date: 20201105
Imagery Date: 20201104
Imagery Time: 1900 PST
IR Analyst: Cameron Rodriguez
Interpreted Acreage: 381985.5

-  Heat Perimeter
-  Intense Heat
-  Scattered Heat
-  Isolated Heat Sources



NAD 1983 UTM ZONE 11N

SCALE: 1:320,043



Esri, HERE, Garmin, NGA, USGS, Earthstar Geographics

