



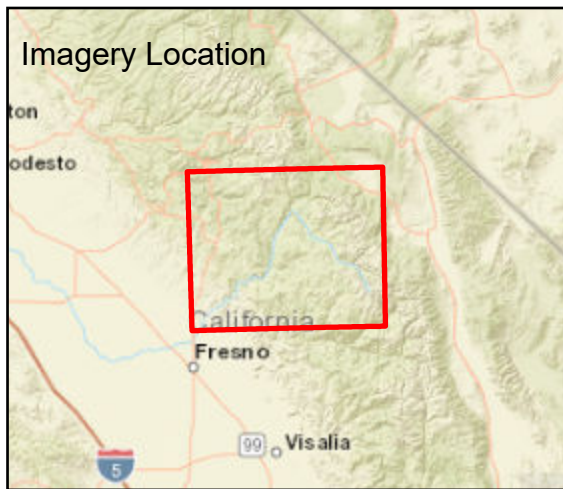






Fire: Creek  
 Briefing Date: 20201106  
 Imagery Date: 20201105  
 Imagery Time: 1900 PST  
 IR Analyst: Cameron Rodriguez  
 Interpreted Acreage: 382370.88

-  Heat Perimeter
-  Intense Heat
-  Scattered Heat
-  Isolated Heat Sources



**NAD 1983 UTM ZONE 11N**

**SCALE: 1:328,331**



Earthstar Geographics, Esri, HERE, Garmin, NGA, USGS, NPS

