








Fire: Creek
 Briefing Date: 20201110
 Imagery Date: 20201109
 Imagery Time: 1930 PST
 IR Analyst: Cameron Rodriguez
 Interpreted Acreage: 382457.12

-  Heat Perimeter
-  Intense Heat
-  Scattered Heat
-  Isolated Heat Sources



NAD 1983 UTM ZONE 11N

SCALE: 1:328,098



Copyright: © 2013 National Geographic Society, i-cubed, Esri, HERE, Garmin, NGA, USGS, NPS

