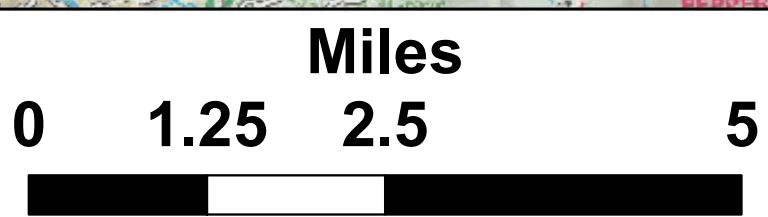
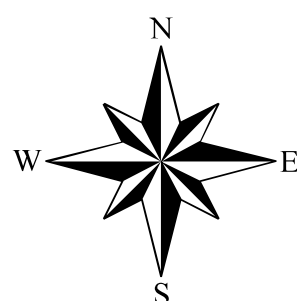


Public Information



1:85,320
Datum: NAD 83



SCAN ME

CIIMT12 GIS
August 26 2020
2339 hrs

DISCLAIMER:
The displayed incident data is approximate and should only be used for informational purposes. The information contained in supporting base layers was generated from GIS data maintained by different sources and agencies and is not necessarily accurate to mapping, surveying, or engineering standards.

PUBLIC INFORMATION



SQF COMPLEX

CA-SQF-002622

August 27, 2020



Legend

-  Uncontrolled Fire Edge
-  Wildfire Daily Fire Perimeter

Public Information