



NAME	LAT	LONG
Bridge Dip "B"	36 12.063' N	118 27.445' W
Confluence Dip "B"	36 7.700' N	118 26.316' W
Round Dip "B"	36 12.642' N	118 28.000' W
Freeman "NR"	36 6.875' N	118 27.551' W
Beach Dip (X,U,N Only)	36 5.931' N	118 17.824' W
H-1	36 9.852' N	118 26.985' W
H-2	36 5.838' N	118 26.806' W
H-3	36 5.388' N	118 15.366' W
H-20	36 10.960' N	118 29.259' W
C31	36 18.077' N	118 27.340' W
C4	36 10.909' N	118 35.882' W
C11	36 0.630' N	118 23.448' W
DIV A Sling	36 10.948' N	118 29.360' W
Saddle Check	36 10.88' N	188 28.59' W
Ridge Check	36 8.55' N	118 26.72' W
Needle Check	36 5.89' N	118 27.59' W
Look Out Entry	36 3.89' N	118 27.51' W
Enter @ 2000		





Air Operations
SQF Complex
CA-SQF-002622
09/03/2020



Legend

Information Point	Uncontrolled Fire Edge
Aerial Hazard	Contained Line
Camp	Completed Dozer Line
Dip Site	Completed Hand Line
Drop Point	R-R-R Road as Completed Line
Helibase	Proposed Dozer Line
Helispot	Unknown
Incident Base	Wildfire Daily Fire Perimeter
Mobile Weather Unit	TFR
Repeater	Giant Sequoia Groves
Retardant/Mud Pit	
Sling Site	
Water Source	
Division Break	
Branch Break	

FREQUENCIES	AM	FM
AIR/AIR		165.9875
AIR/ROTAR	123.725	
A/G COMMAND		169.15

