



NAME	LAT	LONG
Bridge Dip "B"	36 12.063' N	118 27.445' W
Confluence Dip "B"	36 7.700' N	118 26.316' W
Round Dip "B"	36 12.642' N	118 28.000' W
Freeman "NR"	36 6.875' N	118 27.551' W
Beach Dip (X,U,N Only)	36 6.931' N	118 17.824' W
H-1	36 9.852' N	118 26.985' W
H-2	36 5.838' N	118 26.806' W
H-3 Blackrock	36 5.609' N	118 15.666' W
H-4	36 6.128' N	118 25.772' W
H-5 Pyles	36 8.278' N	118 28.678' W
H-6	36 6.152' N	118 24.804' W
H-7	36 6.833' N	118 24.373' W
H-20	36 10.960' N	118 29.259' W
C31	36 18.077' N	118 27.340' W
C4	36 10.909' N	118 35.882' W
C11	36 0.630' N	118 23.448' W
DIV A Sling	36 10.948' N	118 29.360' W
Saddle Check	36 10.88' N	188 28.59' W
Ridge Check	36 8.55' N	118 26.72' W
Needle Check	36 5.89' N	118 27.59' W
Look Out Entry	36 3.89' N	118 27.51' W
Enter @ 2000		




**Air Operations
SQF Complex**
CA-SQF-002622
September 5, 2020
Castle - 55,523 Acres
Shotgun - 438 Acres





Information Point	Mobile Weather Unit	Uncontrolled Fire Edge
TFR	Repeater	Contained Line
Aerial Hazard	Retardant/Mud Pit	Completed Dozer Line
Camp	Sling Site	Completed Hand Line
Dip Site	Division Break	Road as Completed Line
Drop Point	Branch Break	Proposed Dozer Line
Helibase		Wildfire Daily Fire Perimeter
Helispot		

FREQUENCIES

	AM	FM
AIR/AIR		165.9875
AIR/ROTAR	123.725	
A/G COMMAND		169.15







Perimeter obtained by infrared imagery on Sept. 4, @ 2245 hrs.

Northern Rockies Team 1 09/05/2020 - 09:30 hrs.