


NAME	LAT	LONG
Bridge Dip "B"	36 12.063' N	118 27.445' W
Confluence Dip "B"	36 7.700' N	118 26.316' W
Round Dip "B"	36 12.642' N	118 28.000' W
Freeman "NR"	36 6.875' N	118 27.551' W
Beach Dip (X,U,N Only)	36 6.931' N	118 17.824' W
H-1	36 9.852' N	118 26.985' W
H-2	36 5.838' N	118 26.806' W
H-3 Blackrock	36 5.609' N	118 15.666' W
H-4	36 6.128' N	118 25.772' W
H-5 Pyles	36 8.278' N	118 28.678' W
H-6	36 6.152' N	118 24.804' W
H-7	36 6.833' N	118 24.373' W
H-8	36 6.759' N	118 22.767' W
H-20	36 10.960' N	118 29.259' W
H-21	36 12.649' N	118 30.208' W
C31	36 18.077' N	118 27.340' W
C4	36 10.909' N	118 35.882' W
C11	36 0.630' N	118 23.448' W
DIV A Sling	36 10.948' N	118 29.360' W
Saddle Check	36 10.88' N	118 28.59' W
Ridge Check	36 8.55' N	118 26.72' W
Needle Check	36 5.89' N	118 27.51' W
Lookout IP	36 3.470' N	118 22.535' W
Enter @ 10,000'		




## Air Operations SQF Complex




### CA-SQF-002622

#### September 6, 2020

Castle - 55,523 Acres  
Shotgun - 438 Acres



Perimeter obtained by infrared imagery on Sept. 4, @ 2245 hrs.

- Information Point
- TFR
- Aerial Hazard
- Camp
- Dip Site
- Drop Point
- Helibase
- Helispot
- Mobile Weather Unit
- Repeater
- Retardant/Mud Pit
- Sling Site
- Restricted Water Source
- Division Break
- Branch Break
- Uncontrolled Fire Edge
- Contained Line
- Completed Dozer Line
- Completed Hand Line
- Proposed Dozer Line
- Wildfire Daily Fire Perimeter
- Giant Sequoia Groves

FREQUENCIES	AM	FM
AIR/AIR		165.9875
AIR/ROTAR	123.725	
A/G COMMAND		169.15