



NAME	LAT	LONG
Bridge Dip "B"	36 12.063' N	118 27.445' W
Confluence Dip "B"	36 7.700' N	118 26.316' W
Round Dip "B"	36 12.642' N	118 28.000' W
Freeman "NR"	36 6.875' N	118 27.551' W
Beach Dip (X,U,N Only)	36 6.931' N	118 17.824' W
H-1	36 9.852' N	118 26.985' W
H-2	36 5.838' N	118 26.806' W
H-3 Blackrock	36 5.609' N	118 15.666' W
H-4	36 6.128' N	118 25.772' W
H-5 Pyles	36 8.278' N	118 28.678' W
H-6	36 6.152' N	118 24.804' W
H-7	36 6.833' N	118 24.373' W
H-8	36 6.759' N	118 22.767' W
H-12	36 8.368' N	118 36.917' W
H-15	36 10.743' N	118 34.582' W
H-20	36 10.960' N	118 29.259' W
H-21	36 12.649' N	118 30.208' W
C31	36 18.077' N	118 27.340' W
C4	36 10.909' N	118 35.882' W
C11	36 0.630' N	118 23.448' W
DIV A Sling	36 10.948' N	118 29.360' W
Saddle Check	36 10.88' N	118 28.59' W
Ridge Check	36 8.55' N	118 26.72' W
Needle Check	36 5.89' N	118 27.51' W
Lookout IP	36 3.470' N	118 22.535' W
Enter @ 10,000'		



Air Operations Sequoia Complex

CA-SQF-002622
September 10, 2020


Castle - 66,965 Acres
Shotgun - 564 Acres




Information Point

- Information Point
- TFR
- Camp
- Closure
- Dip Site
- Drop Point
- Gate
- Helibase
- Helispot
- Internet Access
- Mobile Weather Unit
- Repeater
- Aerial Hazard
- Retardant/Mud Pit
- Sling Site
- Staging Area
- Structure Wrap
- Restricted Water Source
- Other
- Division Break
- Branch Break
- Uncontrolled Fire Edge
- Contained Line
- Completed Dozer Line
- Completed Hand Line
- Road as Completed Line
- Access or Improved Road
- Proposed Dozer Line
- Fire Break Planned or Incomplete
- Planned Fire Line
- Wildfire Daily Fire Perimeter
- GiantSequoiaGroves

SQF Complex Products



Perimeter obtained by infrared imagery on Sept. 8 @ 2145 hrs.



FREQUENCIES	AM	FM
AIR/AIR		165.9875
AIR/ROTAR	123.725	
A/G COMMAND		169.15