




AIR OPERATIONS

East Castle Zone

Sequoia Complex

CA-SQF-002622
September 17, 2020
Castle - 122,011 Acres
Shotgun - 824 Acres

Remember: Call 911 for NERPS
44-3494 PG 6 of 640 N/A

Scale: 0 1 2 4 6 8 10 Miles

A/A	AM	FM
Fixed Wing		165.9875
TFR (Rotor)	123.7250	
A/A Briefing	132.2750	
A/G Command		169.1500

NAME	LAT	LONG
Bridge Dip "B"	36 12.063° N	118 27.445° W
Confluence Dip "B"	36 7.700° N	118 26.316° W
Round Dip "B"	36 12.642° N	118 28.000° W
Freeman "NR"	36 6.875° N	118 27.551° W
Beach Dip (X.U.M Only)	36 6.931° N	118 17.824° W
Quaking Aspen Dip (Type 2 Only)	36 7.285° N	118 32.816° W
Sage Dip	36 14.179° N	118 30.960° W
Wisdon Dip	36 11.279° N	118 40.387° W
Triangle Dip	36 14.762° N	118 46.419° W
Hook Dip	36 13.607° N	118 45.738° W
Carl Dip	36 14.617° N	118 44.522° W
Camp Nelson MRB	36 8.4027° N	118 36.8549° W
H-1	36 9.852° N	118 26.985° W
H-2	36 5.609° N	118 15.666° W
H-3 Blackrock	36 6.128° N	118 25.772° W
H-4	36 8.278° N	118 28.678° W
H-5 Pyles	36 6.152° N	118 24.804° W
H-6	36 6.833° N	118 24.373° W
H-8	36 6.259° N	118 22.767° W
H-12	36 8.368° N	118 35.917° W
H-15	36 10.748° N	118 34.582° W
H-20	36 10.960° N	118 29.259° W
H-21	36 12.649° N	118 30.208° W
H-30	36 20.809° N	118 24.512° W
Ranch Helispot	36 9.052° N	118 48.064° W
C31	36 18.077° N	118 27.340° W
C4	36 10.909° N	118 35.882° W
C11	36 6.630° N	118 23.448° W
DIV A Sling	36 10.948° N	118 29.360° W
Saddle Check	36 10.88° N	118 28.591° W
Ridge Check	36 8.35° N	118 26.72° W
Needle Check	36 5.897° N	118 27.51° W
Walter Check	36 15.43° N	118 36.11° W
Lookout IP	36 3.470° N	118 21.535° W
Enter @ 10,000'	35 55.56° N	118 33.900° W
Camp IP	36 04.76° N	118 54.930° W
Lake IP		