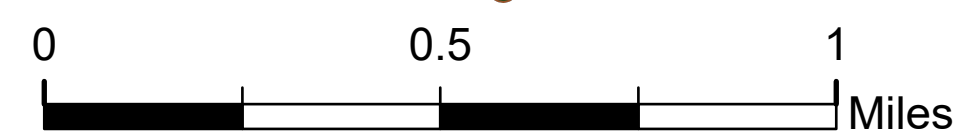

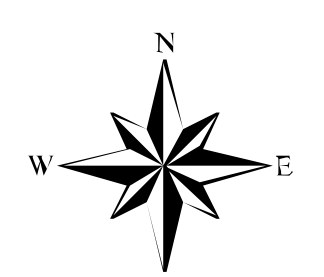


OPS DIV Y & Z
BRANCH I
SQF Complex
CA-SQF-002622
10/04/2020



Datum: NAD 83



156,435 acres,
as of 10/03/2020, 1500 HRS

- Dip Site
- Aerial Hazard
- Drop Point
- Hazard
- Hazard Tree
- Helibase
- Helispot
- Internet Access
- Mobile Weather Unit
- Water Source
- Value at Risk
- Division Break
- Branch Break
- Slate Mtn Botanical Area
- Contained Line
- Completed Dozer Line
- Completed Hand Line
- Road as Completed Line
- Access or Improved Road
- Line Break Completed
- Proposed Dozer Line
- Fire Break Planned or Incomplete
- Planned Fire Line
- Aerial Retardant Drop
- Air Tanker Retardant
- UAS Launch and Recovery Zone
- Administrative Forest
- Wild and Scenic River Corridor
- Wilderness Area
- Wildfire Daily Fire Perimeter
- BIA
- FS
- Private

OPS DIV Y & Z
BRANCH I
SQF Complex
CA-SQF-002622
10/04/2020

OPS DIV Y & Z